



**MATATIELE**  
LOCAL MUNICIPALITY

# MATATIELE LOCAL MUNICIPALITY

Research and analysis of ward profiling: Ward based plans

LOCAL MUNICIPAL OVERVIEW

May 2018

**TSHANI**  
CONSULTING C.C.



Table of Contents

1. Executive Summary .....5

2. Introduction.....6

3. Methodology.....7

4. Summary of Wards .....7

5. Municipal Overview ..... 23

6. Socio Economic Analysis ..... 40

7. Built Environment Assessment..... 79

8. Current Projects ..... 106

9. Summary of Key Priority Needs..... 110

10. Stakeholders within the Municipality ..... 113

11. Social Challenges within Municipality ..... 119

12. Financial Implications..... 125

13. Ward Priority Plans ..... 129

14. Comparisons and Similarities ..... 131

15. Conclusion ..... 131

## List of Figures

Figure 1: Gender Distribution .....	41
Figure 2: Age Distribution .....	41
Figure 3: Language Distribution .....	42
Figure 4: Indigent Support .....	45
Figure 5: Types of Dwelling within municipality .....	45
Figure 6: Highest Level of Education .....	54
Figure 7: Number of Learners attending Education Facilities .....	55
Figure 8: Employment Status .....	64
Figure 9: Individual Monthly Income .....	64
Figure 10: Access to Solid Waste Removal .....	80
Figure 11: Source of Water supply .....	81
Figure 12: Access to Piped Water .....	85
Figure 13: Access to Sanitation .....	90
Figure 14: Source of Energy within the municipality .....	95
Figure 15: Source of Energy used for Lighting .....	95
Figure 16: Source of Energy for Heating .....	96
Figure 17: Source of Energy for Cooking– Census 2011 .....	97

## List of Tables

Table 1: SWOT Analysis .....	24
Table 2: Major Event in Ward: Community Based Planning Program 2017 (Data Collection) .....	28
Table 3: Programmes within the Municipality .....	40
Table 4: Population Size and Distribution within the municipality– Community Based Planning Program 2017 (Data Collection) .....	40
Table 5: Gender Distribution .....	41
Table 6: Social Grant Dependency within municipality - .....	44
Table 7: Indigent Support .....	44
Table 8: Average Household Size .....	45
Table 9: Summary of Education Facilities within MLM .....	46
Table 10: Education Facilities within municipality .....	53
Table 11: Summary of Churches within MLM .....	56

Table 12: Churches and Religious Organisations .....	59
Table 13: Summary of Health Care Facilities .....	60
Table 14: Summary of Health Care Facilities .....	62
Table 15: Community Halls .....	63
Table 16: Economic Activity - Community Based Planning Program .....	68
Table 17: Economic Activity .....	69
Table 18: Agricultural Activities .....	72
Table 19: Land Arability Classes .....	72
Table 20: Products produced within the Ward .....	75
Table 21: Existing Skills within the Ward .....	79
Table 22: Access to waste Removal .....	80
Table 23: Access to piped water .....	85
Table 24: Access to Sanitation .....	89
Table 25: Source of Electricity .....	94
Table 26: Roads and Bridges within the Ward .....	105
Table 27: Current Projects .....	109
Table 28: Ward Needs .....	112
Table 29: Stakeholder within Municipality .....	119
Table 30: Social Challenges within Ward .....	124
Table 31: Three year Capital Expenditure .....	128

## List of Plans

Plan 1: District Locality Plan .....	6
Plan 2: Municipal Locality Plan .....	7
Plan 3: Education Facilities .....	54
Plan 4: Health Care facilities .....	62
Plan 5: Other Social Facilities .....	63
Plan 6: Land Capability .....	72
Plan 7: Access to Waste Removal - Census 2011 .....	81
Plan 8: Access to piped water within the Ward .....	86
Plan 9: Access to Flush toilets .....	90
Plan 10: Use of electricity for Lighting .....	96

Plan 11: Access to Electricity for Heating – Census 2011 ..... 97

Plan 12: Access to Electricity for Cooking - Census 2011 ..... 98

Plan 13: Roads and Bridges ..... 105

Plan 14: Wardc Prioriti for Engineering Infrastructure ..... 129

Plan 15: Ward Priority for Social Infrastructure..... 130

## 1. Executive Summary

Matatiele Local Municipality (MLM) comprises of 26 wards and is located within the Alfred Nzo District of the Province of the Eastern Cape. MLM has an approximate population of 203 843 people, recorded in 2011 as per the Stats SA Census and 219 447 in 2016, as per Stats SA Community Survey. The gender split within the LM is made up of 54% females and 46% males.

Within the municipality, there appears to be a number of 'female headed households', that total to 150 179 households in 2016. There also appears to be several 'child headed households' within the municipality, totalling to 3895 households. The average household size within MLM is 4 persons per household.

MLM shows that 42 157 households receive Social Grants. It is clear that the 'Child Support Grant' is the most received social grant within the municipality, this is based on the number of young people (00-19) who make up almost half of the municipality's population and are still within the Child Support Grant receiving age.

Educational facilities identified from the community feedback sessions shows that MLM has a range of types which include Pre-Schools, secondary schools, combined schools and TVET colleges. From the analysis, we find that there are 299 education facilities, which offer facilities to 69 344 learners. The local municipality needs to make provision for primary schools as the facility to teacher ratio is not equitable.

There are many churches located within the municipality. The presence of religious organisations within the wards indicates that there is a demand for social activities. The municipality has a total of 205 churches, which are located in various wards. The range of churches include Catholic, Adventist, Zion, Anglican, Jehovahs, Presbyterian, Apostolic and Full Gospel churches.

The community feedback identified a number of clinics and mobile health care facilities. The total number of health facilities amount to 52. Ward 19 is the only ward that has specialists located within the ward, due to it including the CBD of Matatiele town, under its jurisdiction.

Based on the feedback received from ward representatives, it was found that mainly wards 1, 19, 20 and 26 have access to waste removal services within MLM. The municipality needs to provide a weekly waste collection service to more parts of the municipality.

Most of the water in the municipality is provided by the municipality through regional and local schemes. Based on 2016 statistics, 61 288 people have access to piped water inside their yard. However, there are

still a number of households or people that do not have access to piped tap water and rely on streams, and rivers.

The villages in the ward show that the majority use pit toilets without ventilation. The provision of electricity in wards are relatively high. The community is reliant on electricity for lighting. Paraffin and electricity is mostly used for heating and cooking, respectively. The use of solar energy must be promoted and educating communities on renewable energy is paramount.

## 2. Introduction

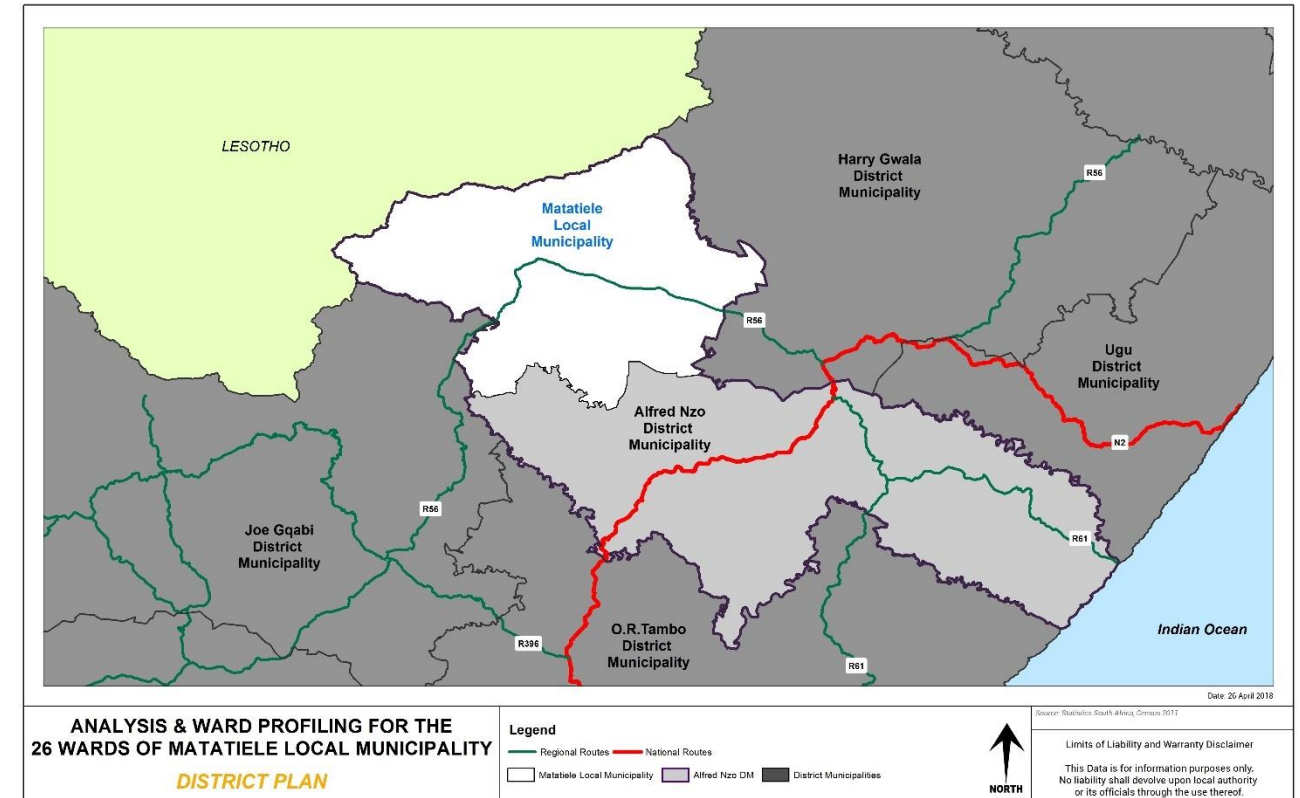
The Matatiele Local Municipality (MLM) appointed Tshani Consulting CC to assist with the analysis and profiling of the Matatiele Local Municipality.

The purpose of this report is to provide a '**consolidated municipal overview**' which encapsulates all the findings from the ward profiling exercise at a consolidated municipal level. Through this exercise the overview ensures the prioritisation of projects and channelling such projects into places of need.

The report serves as the analysis and profiling of the Matatiele Local Municipality.

### 2.1. District Locality

Matatiele Local Municipality is one of four (4) Local municipalities situated within the Alfred Nzo District Municipality. Alfred Nzo District Municipality consists of Matatiele, Umzimvubu, Mbizana and Ntabankulu Local Municipalities. The Alfred Nzo District Municipality is situated within the Eastern Cape Province; and is surrounded by OR Tambo District Municipality (EC) to the east, Joe Gqabi District Municipality (EC) to the west, Sisonke District Municipality (KZN) to the north-east, Ugu District Municipality (KZN) to the east and Lesotho to the north.



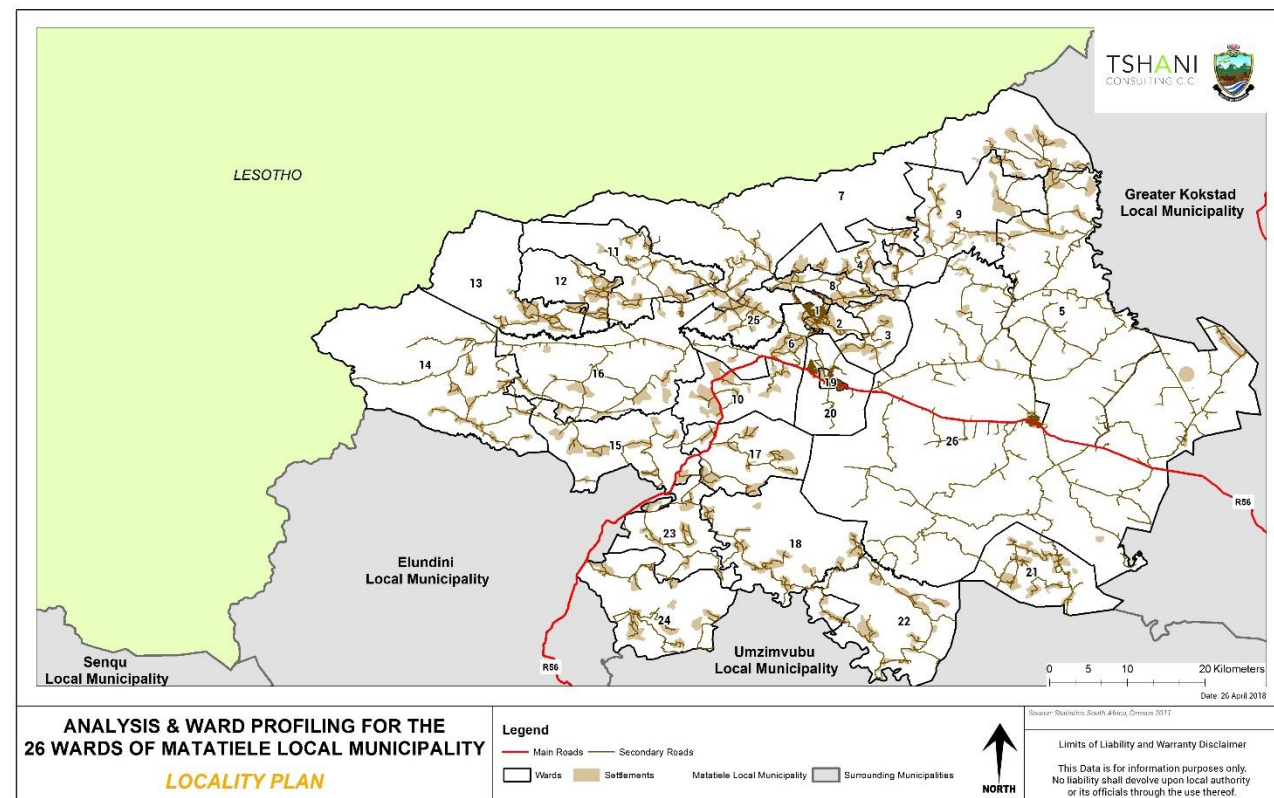
Plan 1: District Locality Plan

### 2.2. Municipal Locality

Matatiele Local Municipality (MLM) is situated in the Northern part of the Eastern Cape Province. It adjoins onto Elundini Municipality to the South West, Greater Kokstad Municipality (KZN) to the East, Umzimvubu Municipality to the South, and Lesotho to the North. Traversing the local municipality in an east-west direction is the R56 road, linking Matatiele with Kokstad to the east and Mount Fletcher to the west. This roadway links the MLM with the KwaZulu-Natal Province and parts of the Eastern Cape Province, which are located to the south of Matatiele Municipality.

Matatiele Local Municipality comprises commercial farmlands surrounding the service centre of Matatiele, the town of Cedarville together with the R293 township of Maluti. MLM consists of 26 municipal wards





Plan 2: Municipal Locality Plan

### 3. Methodology

The methodology utilised for the analysis and profiling in this report was completed as follows:

1. Composite capturing of Community Based Planning Programme 2017;
2. Conducted a verification process on the populations profiles, social profile and economic profile using Census 2011 and Community Survey 2016 data at a municipal level;
3. A detailed GIS mapping exercise was completed in order to translate the findings into spatially represented outcomes;
4. A consolidated list of Ward needs, and priorities were identified for the municipal area;
5. Needs identified for the ward were translated into projects and a consolidated implementation plan together within financial implications was completed.

The analysis of the municipal overview also took its '*point of departure*' from the primary data, which was made available from the data collection and community consultation completed in the previous phase.

## 4. Summary of Wards

### 4.1. Ward 1

The Ward is surrounded by wards 2, 8, 6 and 20. As depicted in the plan below, the main villages within Ward 01 are Maluti, Thalong, Motsekuwa, Tholang, Skiti Location. There is approximately a total population of 6435. The gender split within the ward is made up of 56% female and 44% males. The languages commonly spoken in the ward are primarily isiXhosa and Sesotho. Youth constitutes the largest group in the population of ward 01.


Ward 01 has one of the primary nodes of MLM, being Maluti Town. Maluti also has the largest population within the ward. The town is situated on the route joining Lesotho and Matatiele. It is the economic hub for the ward and surrounding wards; it also comprises social facilities and government department's offices. The ward also comprises of two hotels namely Maluti Honey Bees Hotel, Maluti Star Hotel and a Maluti Transido that provides workshop and market space for trading different products.

Ward 01 has experienced a fair amount of infrastructure investment in facilities, including community facilities, schools, buildings, water and sanitation amongst others. It is evident that these projects have benefited the ward as well as the municipality as a whole. The Majority of the households have access to piped water in their yards, provided by the District municipality; Alfred Nzo District Municipality. However, there are still households that do not have access to piped tap water. The inequitable access to water results in some households having to walk at least 1km away to source clean water.

The provision of electricity in ward relatively high. The community of ward 01 primarily uses electricity for lighting. Electricity and Paraffin is mostly used for heating and cooking respectively.

MLM Provides waste removal service twice a week in Maluti. The other households within the ward use their own means to dispose their own waste. There is still are challenges of land ownership; whereby the majority of households have no title deeds for their properties. This challenge hampers the revenue growth of the MLM, as community members are not willing to pay rates. The municipality is making progress to resolve this matter.

The ward also comprises of road networks, linking various wards to the town of Maluti. Internal streets and access roads are not in a good condition, this is one of the main challenges for the ward; which is also a common challenge in the municipality at large. Among the social challenges within the wards; the high rate of an unemployment seems to be rife among the Youth. There is a high dependency rate and household incomes are relatively low to medium.



## 4.2. Ward 2

Ward 02 comprises of the villages of Malubalube, Nkululekweni, Rockville, Maritseng, Hardenberg and Ramohlakoana. There is approximately a total population of 13575. The gender split within the LM is made up of 54% female and 44% males. The majority of the population is African, and the languages commonly spoken in the ward are primarily Sesotho and isiXhosa. Young people between the ages of 0-20 years constitutes the largest part of ward 02' population. Within the ward, there appears to be a number of female headed households that total to 1629 households. Ramohlakoana shows the minimum number of female headed households. The average household size within ward 02 is 4 persons per households.

Ward 02 is located along the route to Lesotho and close to the Matatiele and Maluti town. The ward has experienced a fair amount of infrastructure investment in facilities, including community facilities, schools, buildings, Low cost housing, water and sanitation amongst others.

However; the roads network in all the villages are in a bad condition. This ward shows a significant number of educational facilities; the recorded facilities are combined, primary and secondary schools. These schools are located in the villages of ward 02.

There are two (2) health care facility located within the ward, in Ramohlakoana and Hardenberg. The health care facility in Ramohlakoana is a Primary Health Centre which mainly provides for basic primary services such as family planning, basic check-ups and immunization among others and Hardenberg for medication. There is also a SASSA hall and Community Hall in Ramohlakoana and Hardenberg respectively.

The majority of people in Ward 02 remove their own waste. The municipality needs to provide a weekly waste collection service to more parts of ward 02. Dumping waste is a hazard to human health and the natural environmental. The local municipality should prioritise this and attend to this matter urgently.

Most of the water in the ward is provided by the district municipality. Ward 02 has approximately 4551 people which have access to piped water inside their yard. However, there are still a number of households or people that do not

have access to piped tap water. A number of households still collect their water from the Dam. The district Municipality needs to provide clean and safe water for all its people.

The villages in the ward show that majority use pit toilets with ventilation. The provision of electricity in ward relatively high. The community is reliant on electricity for lighting. Paraffin and electricity is mostly used for heating and cooking respectively. The use of solar energy must be promoted and educating communities on renewable energy is paramount.



## 4.3. Ward 3

Ward 03 is surrounded by wards 1, 2, and 8 it comprises of the villages of Tsepisong, Masakala, Khohlong, Mdeni, Dikgutlwaneng, Hebron and Madimong. The total population of Ward 03 is estimated at 7595, as per ward based plan programme 2017 (Data Collection) the number of households consist of 2852. The most spoken language in Ward 03 is Sesotho followed by isiXhosa, the gender split within Ward 03 is made up of 55% female and 45% males. The dominant age group in Ward 03 is the classified age group of 0-20 years the population of this ward is dominated by younger people.

Ward 03 is one of the northern cluster ward that Link Road to Ramatseliso Border, and has potential to Agriculture. The ward has tourism attraction potential as there is a guest house in Masakala. There is no health care facility located within the ward. The health care facility located in neighbouring ward which is ward 01 provides for basic primary health services.

Ward 03 has three (3) community halls within the ward in, Masakala, Dikgutlwaneng and Madimong. As per the Community Based Plan Programme 2017 (Data Collection) the main source of energy within Ward 03 is electricity. This indicates that the level of service within the ward is relatively high. The following are villages with Electricity Khohlong, Mdeni, Dikgutlwaneng, Hebron, and Madimong. Part of Masakala still need electricity and Tsepisong have no electricity at all.



In terms of water and sanitation, the District Municipality (ANDM) currently provides water and sanitation to Matatiele Local Municipality area. There is a large backlog with regards the provision of water and sanitation. As per the Community Based Plan Programme 2017 (Data Collection) all villages within ward 03 have access to community taps, this indicates that the level of service within the ward is relatively high. Even though the ward has access to community taps the water does not come out at times as a results a large number of people have to walk at least 1km away to source water from the dams or streams.

#### 4.4. Ward 4

Ward 04 comprises of the villages of Tiping, Bethel, Zikhalini, Maphokong, Zazingeni, Mazizini, Newstance, Nkasele, Tsitsong and Sehlabeng. There is approximately a total population of 8328. There is a high number of youth in the population of ward 04. The gender split within the ward is made up of 56% female and 44% males. Africans reflect a dominant number in this population.

Most of ward 04 villages are situated along the route to Lesotho. Farming in most households in ward 04 seems to be the major economic activity practised in ward 04. Blocks manufacturing, production of milk and wool found in this ward loom as a potential to uplift the ward economically. Sand Mining and Plantation are natural resources found in this ward and used for various manufacturing purposes.

This ward shows a significant number of educational facilities; the recorded facilities are combined, primary and secondary schools were recorded in Ward 04. These schools are located in the various villages of ward 04.

There are four (4) Mobile Clinics located within the ward. The absence of permanent health care facilities means clinics located in neighbouring wards provides for basic primary health services such as family planning, basic check-ups, and immunization for Ward 04. There is one community hall located in Bethel.

The villages in the ward show that majority use pit toilets without ventilation, only Zazingeni, Mazizini and Tsitsong villages that do not have pit toilets. Some villages have access to water in this ward but the district municipality needs to consider those that are in need of piped water.

The provision of electricity in the ward is relatively high. Wood and electricity is mostly used for heating and cooking respectively. The use of solar energy must be promoted and educating communities on renewable energy is paramount.

The T13 Road is the main road that links most of these villages in this ward with Matatiele as a town which is always in bad condition. The MLM constructed many access roads to access many villages in this ward but they all need maintenance.

The high rate of an unemployment in this ward seems to be one of the major social challenges, especially among the youth.



#### 4.5. Ward 5

Ward 05 comprises of the villages of Goxe, Vikinduku, Lubaleko, Mnceba, Santombe, Cibini, Pamlaville, Lufefeni village and Mosta. There is approximately a total population of 8475, the population of this ward is dominated by younger people. Gender split within the ward made up of 54% female and 46% males. Xhosa speaking people reflect a dominant number in this ward.

All the villages of ward 05 are located next to the boundaries to Harry Gwala district where they share most of the agricultural and farming land space. Most of the households in ward 05 have farming activities as the best practice. Sand Mining, Clay Soil, Agricultural Fields, Grazing Pastures, and Fertile Soil found in this ward seem to indicate a very important opportunity to grow the entire ward economically.

This ward shows a significant number of educational facilities; the recorded facilities are combined, primary and secondary schools were recorded in Ward 05. These schools are located in the various villages of ward 05.

There is one health care facility located within the ward. The health care facility is located in Cibini and is responsible for basic primary health services such as family planning, basic check-ups, and immunization. There is also Community Halls in Cibini and Pamlaville.

The provision of electricity in ward relatively fair; with the electrification projects by the LM on progress in the remaining villages. Wood is mostly used for heating and cooking. The use of solar energy must be promoted and educating communities on renewable energy is paramount. Electricity is one of the priorities for this ward as indicated during IDP community outreaches. The use of solar and candle for lighting is relatively high in this ward.

All villages in ward 05 have ventilated pit toilets however the district municipality needs to consider those few households that are still in need of sanitation. DM also needs to consider high number of households that do not have access to piped water. Only few villages that have access to water and they show a very low number of households with access to water.

The high rate of an unemployment like the rest of the LM, is a major challenge for the ward especially among the youth



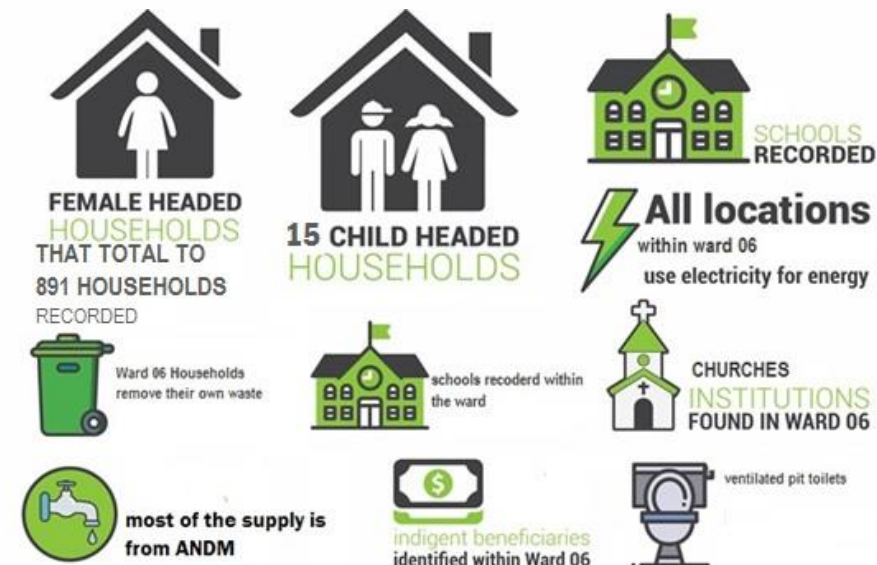
## 4.6. Ward 6

Ward 06 comprises of Bhakaneni, Botsola, Polokong, Protea, Dengwane, Taung, Mahangwe, Matsetseng/Nobhaca and Zwelitsha villages. There is total population of 7 398 recorded from census 2011 and 2677 households from community survey. The gender split within ward 06 is made up of 52% female and 48% males.

It is evident that the most spoken language in Ward 06 is isiXhosa, followed by Sesotho and English. The average household size within ward 06 is 4 people per household. Agricultural activities such as fruits, vegetables and grains are found within the ward to sell beyond the ward and they present t opportunities for business and income generation within the ward and the ward closely situated to town making services easily accessible. This ward shows a significant number of educational facilities, these ranging from pre-school to secondary school level.

The health care facility located in the neighbouring wards which is Ward 01 and Ward 19 which mainly provides basic primary health services such as family planning, basic check-ups and immunization among others.

In terms of water and sanitation, the District Municipality (ANDM) currently provides water and sanitation to Matatiele Local Municipality area. There is a large backlog with regards the provision of water and sanitation. This ward shows to have access to water services which is provided by the district municipality where most locations of the ward have access to water through communal taps. This ward is one of the wards that are electrified all villages within Ward 06 use electricity as the main source of energy.



## 4.7. Ward 7

Ward 07 comprises of KwaManzi, Esifolweni, Mafube Mission, Belford, Le-Grange, Hillside, Dumisa, Thembalihle, Matewu, Mafube, Corchet, Nkosana, Umngeni and Pote villages. There is total population of 7 608. The gender split within the LM is made up of 56% female and 44% males. The most spoken language in ward 07 is Isixhosa.

Some of the villages of ward 07 are located next to the boundaries in Harry Gwala district area where they share most of the agricultural and farming land space. The ward has fertile land that provides an opportunity to practise various agricultural activities. The land also comprises of crush stone and coal production. Sand mining also appears as an opportunity for manufacturing of blocks and other concrete products.

This ward shows a significant number of educational facilities, these ranging from pre-school to secondary school level. There are a total of 12 schools recorded. There are three (3) preschools, three (3) primary schools, six (6) secondary schools. Le-grange and Nkosana both have 1 preschool and primary school each.

The mobile clinic offers basic health services such as family planning, basic check-ups and immunization among others.

Most villages in the ward show the use of ventilated pit toilets as sanitation except (03) villages Esifolweni, Manzi and Pote. The district Municipality needs to consider to provide the 03 villages with sanitation.

Fifty percent of the villages from ward 07 have no electricity, the use of candles, solar energy for lighting, and the use of wood and gas for heating is relatively high in these villages.

Water is provided by the district Municipality in the ward. Most villages shows to have access to water services inside the yard except Ngcwengana, Esifolweni, Manzi, Pote and Hillside the contractor have started to contract water but the is no progress.



MLM has constructed many access roads to access villages within the ward, but all those access roads need maintenance. T-Roads in the authority of the provincial Roads and Public Works department are all in need of maintenance. A failure to access some villages might be detrimental to the economic growth on those villages not accessible.

The high unemployment rate amongst the youth results in many social issues such as drug and alcohol abuse that also results in so many crimes taking place within the ward.



#### 4.8. Ward 8

Ward 08 comprises of Outspan, Nchodu, Magma and Zwelitsha villages. Ward 08 is surrounded by ward 04, 03, 06 and 25. There is a total population of 6 675. The gender split within ward 08 is made up of 54% female and 46% males. The average household size in Ward 08 is 4. The most spoken language in Ward 08 is isiXhosa, followed by Sesotho.

Ward 08 is situated along two routes that join Matatiele and Lesotho. Tatch grass available in all the villages creates job opportunities for people in the ward. Sand mining and crush stone serve as a base for block manufacturing activity done in this ward. Farming appears as the most prominent strength of the economic growth in the ward. Available Tatch grass also provide the ward with an opportunity to produce many crafted products.

This ward shows a significant number of educational facilities, these ranging from pre-school to secondary school level. There are a total of 10 schools recorded. There are five (5) preschools, two (2) primary schools, three (3) secondary schools. Most of the schools are located in Outspan and Nchodu.

The whole ward benefited in the infrastructure investment. All the villages within the ward shows to have access to water taps and Boreholes, water is provided by the district Municipality.


The whole ward reflects that they use ventilated pit toilets except Nchodu village where the half of the village was left not provided with sanitation.

All the villages use electricity for lighting and heating, it is however also noted that that in each village there are still households not electrified, these include new houses. The usage of solar system should be encouraged in this ward as an alternative energy source.

There are no health care facilities located within the ward. Villages within this ward rely on health care centres located on other wards and villages.

T12 and T13 are provincial roads, linking the ward with other wards, these roads are not in good condition; This makes it very difficult to access many villages as they are in close proximity to these provincial roads. MLM constructed access roads to access most of the villages within this ward.

Slow growth of an economy in this ward makes it difficult for the youth of this ward to unlock themselves from issues of unemployment.



Ward 09 has approximately 111 people who have access to piped water services inside their yard, the villages of Mbombo has 16 communal taps and Mannderstone has 13 communal taps and the water is provided by the District Municipality. The locations in the ward show the use of ventilated pit toilets as sanitation.

Majority of the households in the ward uses electricity for lighting there are however people are reliant on paraffin households and solar for lighting

MLM constructed access roads for almost all villages belonging to this ward, but all access roads currently need maintenance to enable community to access villages within the ward. Some access roads that were constructed required bridges that still have to be constructed.

High unemployment rate is one of the challenges within the ward.

## 4.9. Ward 9

Ward 09 comprises of Afzondering, Newrest, Sphola, Matiase, Rantsiki, Khashule, Mbombo, Gudlintaba, Manderstone and Makoaseng villages. There is total population of 9009. The gender split within the LM is made up of 54% female and 46% males. The average household size for Ward 09 is 4 persons per household. It is evident that the most spoken language in Ward 09 is isiXhosa, followed by Sesotho and IsiZulu.

The ward has abundant arable land for farming. Products such as poultry farming, dairy farming and brick making, sand mining are available within the ward that are locally produced and create job opportunities for people within the ward.

This ward shows a significant number of educational facilities, these ranging from pre-school to secondary school level. There are a total of ten (10) schools recorded. There are two (2) pre-schools, six (6) primary schools, one (1) secondary school and one (1) combined school. Three (3) of these schools are located in Mzongwana.

Ward 09 has experienced a fair amount of infrastructure investment in the 2013-14 financial year, with installation of toilets and solar power systems.

There is one (1) health care facility located within the ward located in Afzondering. The clinic offers basic health services such as family planning, basic check-ups and immunization among others.



## 4.10. Ward 10

Ward 10 comprises of Lunda, Sijoka, Hlomendlini Silindini Caba and Magonqolweni. The total population of ward 10 is 8862. The youth contributes with more than 70% to the population of this ward. The gender split within the LM is made up of 52% female and 48% males. The average household size is 4 persons per household. The most spoken languages in Ward 10 are isiXhosa and Sesotho.

The ward is located along R56, close to town Matatiele. The ward consists of farming land and there are current existing projects. Products produced within the ward include the following: crafts, clothing, poultry, vegetable, grain



and building blocks for household consumption and for selling. Block manufacturing in ward 10 seems to be the most practised activity that has a base support of unlimited sand mining.

This ward identifies a significant number of educational facilities, ranging from pre-school. There are two (5) pre-schools within the ward, located in Caba and Lunda. There is one (1) secondary school as well as one (1) combined school both located in Hlomendlini. This shows a disparity in the provision of these facilities, as all the secondary schools and high schools are located in the urban area of the Ward.

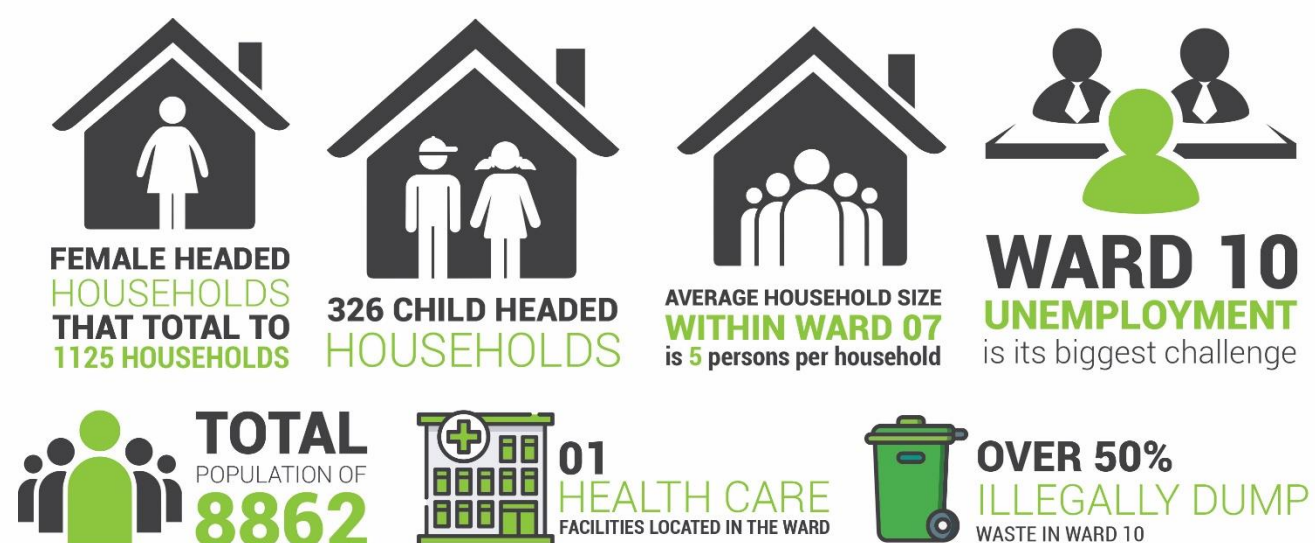
Water is provided by the district municipality, ward 10 reflects that most villages have access to communal taps and few households have inside water taps.

The villages in the ward show to use ventilated pit toilets as sanitation except Lunda that does not access to sanitation. The District Municipality should consider providing this ward with more toilet infill.

Most villages have access roads in the ward, but some need maintenance by the local municipality. Caba appears not to have access road at all which finds some community members able to access this village; MLM should consider constructing access road in this village. Most of the villages share an access hence they have close proximity to the Route 56 that links Matatiele and Mt Fletcher.

All the locations within the ward use electricity as the main source of energy except Silindini.

The ward experience high unemployment especial youth unemployment due to growing youthful population



#### 4.11. Ward 11

Ward 11 comprises of Lehata, Tholaneng, Penong, Tsenola, Qilwane, Motjatjane, Phephela, Pontsheng, Khoale Madlangala, Nkonoane, Mbua and Mapfontein. There is total population of 11418. The gender split within the LM is

made up of 53% female and 47% males. Africans seem to be the dominant ethnic group notably IsiXhosa and Sesotho speaking group. Youth contributes with 60% in the population of this ward.

This ward shares road network with ward 13, 14, 12, 15 and 16 and these seem to have common economic activities being practised with these wards. Farming is the most practised economic activity in most households. Agricultural land provides most households in this ward to produce various products such as Vegetables, Maize and Fruits.

This ward has access to piped water in the form of community taps. Khaola has the highest number of community taps, with five (5) communal taps while the other villages have one (1) communal tap each.

There are health care facilities located within the ward, in Monereng and Mapfontein area. The health care facility is a Primary Health Centre and Mobile Clinics which mainly provides for basic health services such as family planning, basic check-ups and immunization among others.

This ward identifies a significant number of educational facilities, ranging from pre-school to High School education level. There are five (5) combined-schools within the ward, located in Kwamadlangala, Goxe and Tsemula. There are also six (6) primary schools, that are located in Khaola, Mapeng and Lokishini area.

All villages have electricity in this ward, electricity seem to be the most used source of energy for various purposes. Wood, Gas and electricity are used as source of energy for heating. The usage of solar system should be encouraged as an alternative source of energy in this ward.

MLM has provided access road to many villages and sub villages in this ward but it is noted that all those access roads need maintenance as this makes it difficult for the community members to access road some of the villages in this ward.

Youth constitutes a large number of the population in this ward, but it is noted that the unemployment rate as it remains the national issue, it is also experienced by the youth of this ward.

#### 4.12. Ward 12

Ward 12 comprises of these village Khubetsoana, Queensmercy, Kotsoana, Nkau, Mampoti, Sera/Potlo, Sekhulumi, Mafaesa/Moqhobi and Sekhutlong. The wards surrounding ward 12 are ward 13, 14, 15 and 16. There is approximately a total population of 6 624 which is largely constituted by youth. The gender split within the LM is made up of 54% female and 46% males.

The ward shares networking roads with ward 12, 13, 14, 15, and 16 that are all performing similar economic activities like farming and other agricultural activities. Most of the villages located next the Mountains are usually described as water source in the entire municipal area. Much water and land space provides the ward with an opportunity to perform and produce most agricultural and faming products.

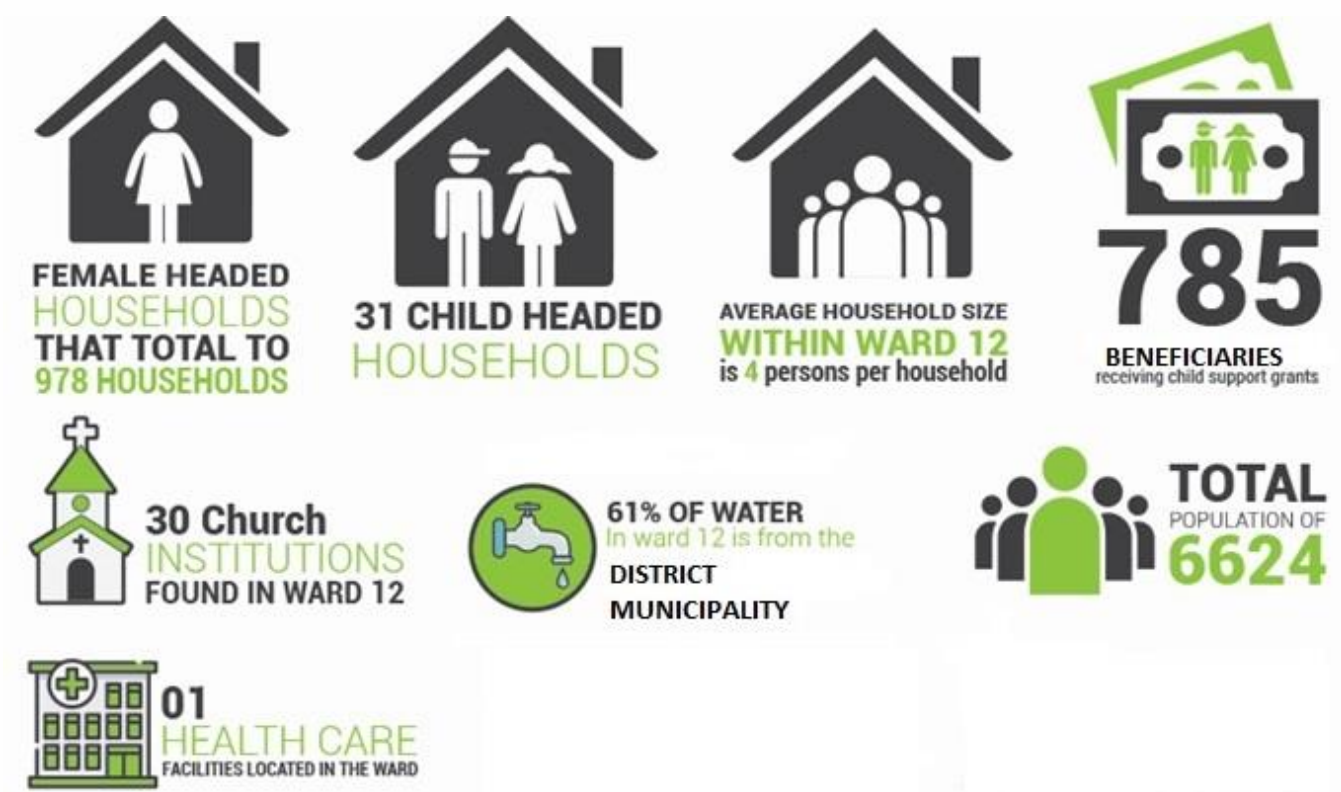
Most of the water in the ward is provided by the municipality. The District Municipality provides 61% of the water to ward 12. Ward 12 has approximately 1542 people who have access to piped water inside their yard. However, there are still a number of households or people that do not have access to piped tap water. The inequitable access to water results in many household having to walk at least 1km away to source clean water. A number of households still collect their water from the river/stream. The Local Municipality needs to provide clean and safe water for all its people.

The locations in the ward show that 3738 people use pit toilets without ventilation as a main source of sanitation. The provision of electricity in ward 12 is still very low. The community is reliant on candles and paraffin for lighting. Wood is mostly used for cooking and heating. The municipality needs to provide electricity to the people of ward 12 or encourage the use solar energy and assist the process by educating communities of renewable energy.

There is a single health care facility located within the ward, in Queens Mercy. The health care facility is a Primary Health Centre which mainly provides for basic health services such as family planning, basic check-ups and immunization among others. There is also two (2) community halls in Nkau and Khubetsoana.

All access roads and T-Roads in this ward are in bad condition, they all need maintenance but Nkau access road seems to be in good condition. A failure to access some villages in the ward may hinder the growth on an economy in this ward.

Unemployment rate in this ward appears not only on the youth but to almost everyone, who remains economically active and job seekers.



#### 4.13. Ward 13

Ward 13 comprises of these village Masopha, Likamoreng, Letsoapong, Thotaneng, Thabaneng, Chere, Mahareng, Ramaqele, Thaba-bosiu, Mohapi, Tlhakanelo, and Kholokoe. There is approximately a total population of 8 394. The language spoken by the majority of the population is Sesotho.

Most of the roads in this ward connect this ward with ward 11, 12, 14, and 16. This ward shows a significant number of educational facilities; however all the recorded facilities are primary these schools are located in the villages of ward 13.

There is a single health care facility located within the ward, in Thotaneng. The health care facility is a Primary Health Centre which mainly provides for basic health services such as family planning, basic check-ups and immunization among others. There is also a community facility, Mpharane community hall.

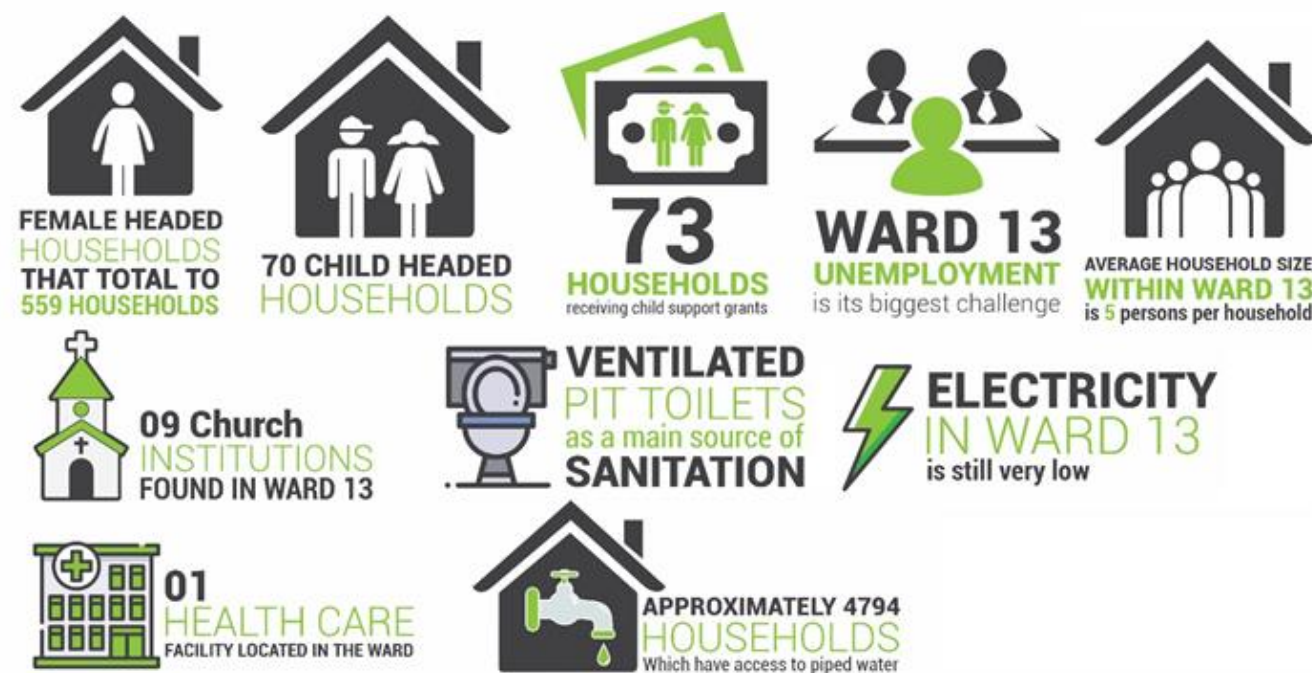
Most of the water in the ward is provided by the District municipality. Piped water in the water is provided by in the form of community taps. However, there are still a number of households or people that do not have access to piped tap water. The inequitable access to water results in many household having to walk at least 1km away to source clean water. A number of households still collect their water from the river/stream. The District Municipality needs to provide clean and safe water for all its people. The collecting of unclean water from the river can lead to a number of sicknesses as this water can contain pathogens like E-Coli.



All the villages in ward 13 show to use ventilated pit toilets as sanitation. The district municipality needs to consider infill's for new houses.

The provision of electricity in ward 13 is still very low. The community is reliant on candles and paraffin for lighting. Wood and gas are mostly used for cooking and heating, or the use solar energy and assist the process by educating communities of renewable energy. The connection of electricity in the wards is currently on progress, thus far 281 households have been connected in Thotaneng.

Like the rest of the LM, unemployment is among the youth is a challenge in the wards. There is agricultural land in this ward that provides opportunities for farming, there is also scenic Bushmen caves and beautiful mountains enhance tourism opportunities within the ward. These opportunities could be enhanced to provide economic opportunities for young people.



#### 4.14. Ward 14

Ward 14 comprises of these areas Fatima, Lekhalong, Liqalabeng, Mahasheng, Mapoleseng, Mangopeng, Letlapeng, Mateleng, Motseng, Moiketsi Reserve and Nice field. There is total population of approximately 6582 people. The ward is surrounded by ward 15, 13, 11 and 16. The gender split within the ward is made up of 57% female and 43% males.

Ward 14 is situated along to Drankensberg Mountains and in close proximity with Elundini Local municipality. The scenic and mountain terrain of the area offers great opportunities for ecotourism. Ongeluksnek Nature reserve and chalets are found within this ward. Stock farming and agricultural activities found in most of the villages provide this ward with a potential to grow the economic sector.


This ward shows a significant number of educational facilities, these ranging from pre-schools to high schools. Preschools were recorded in Mapoleseng and Moiketsi. Primary Schools were recorded in most villages in ward 14 and 1 high school, being Mariazell High School.

There is a single health care facility located within the ward, in Nice-Field Village. The health care facility is a Primary health care facility. There are three community facilities found in this ward, included in this is the state-of-the-art multi-purpose in Thabachicha.

All villages in this ward seem to have an access to piped water through community taps however the district municipality needs to consider the issue of illegal water taps connections to the inside the yards, this results in reducing the piped water pressure that ends up not reaching other points. Approximately 50% of the population have to walk a distance less than 200m to collect their water from a community stands. However, there are also people in ward 14 who still do not have access to piped water.

Pit ventilated toilets are used as a sanitation in all villages of this however fewer households were covered in all villages the District Municipality needs to consider the toilet infills.

There is no electricity in all villages in ward 14, but the use of solar system is relatively high in all villages in ward 14, this needs to be encouraged as an alternative source of energy for various purposes such as heating and cooking.



## 4.15. Ward 15

Ward 15 comprises of these areas Qhobosheaneng , Mahlabatheng, Mapoleng, Pontsheng ,Free state, Pholile, Semonkong , Paballong, Lihaseg and Lekoentlaneg. This ward is surrounded by ward 10, 14, 16,17 and 23. There is total population of approximately 6711 people which is largely constituted by youth. The gender split within the the ward is made up of 53% female and 47% males. The language commonly spoken in the ward is Sesotho.

The main supply of water in ward 15 is from springs, dams and rivers. A high number of people still need to walk long distances to get to the community stand to receive water to water results in many household having to walk at least 1km away to source clean water.

This ward shows a significant number of educational facilities, these ranging from pre-schools to high schools. The community feedback identified 1 health care centre and 1 mobile Clinic. Both these facilities are intended to service the Ward. There is only one community hall facility that has been recorded which appears to be at the centre of the ward.

The use of electricity is relatively high in this ward where there is only one village that has been recorded with no electricity namely Lekoentlaneng, however the use of solar system as a renewable and an alternative energy should be encouraged to community members.

Sanitation in most of the villages within the ward appears to be pit toilets with ventilation. Only Semonkong, Lihaseg and Lekoetlaneng villages that have been recorded with no sanitation. The District Municipality needs to consider these villages with no sanitation and provide toilet infills for households with no sanitation.

The youth unemployment rate is also rife in this ward, as this remains the issue through out the municipality. Farming is the mostly practised activity in most households in this ward. The land space within the ward allows the community members with production of Maize, Fruit and Vegetables, and clothing and crafts are also products available in this ward. Much water, plantation and land space available provide the ward with resources to grow economically.



## 4.16. Ward 16

Ward 16 comprises of the following villages; Mehloloaneng, Sketlane, Moeaneng, Mechachaneng; Likhethlane, Khoarai, Majoro, Mboho; Maloto, Sprinkaan, khutsong andTsekong. There is total population of approximately 6402 people and 1656 households' obtained from 2011 census data. The gender split within the ward is made up of 54% female and 46% males. The average household size within the ward is four (4) persons per household. The most spoken language in Ward 16 is Sesotho followed by Isixhosa.

This ward has shown a significant number of educational facilities, these ranging from pre-schools to high schools. There are two health care facilities within the ward, one clinic is located in Sketlane and other one in Likhethlane, these health care services provides the community with immunisation, family planning and HTC. In terms of water and sanitation, the District Municipality (ANDM) currently provides water and sanitation to Matatiele Local Municipality. All villages within the ward have access to clean water through community taps, even though some villages have access to community taps the water does not come out at times as a results a large number of people have to walk at least 1km away to source water from the dams or streams.

As per the *Community Based Plan Programme 2017 (Data Collection)* the main source of energy within Ward 16 is electricity. This indicates that the level of service within the ward is relatively high. Out of twelve villages that have access to electricity only one village has no access to electricity which Majoro.





#### 4.17. Ward 17

Ward 17 is situated in the eastern part of the heart of Matatiele Local Municipality (MLM). The Ward is surrounded by wards 10, 15, 18, and 23. It comprises of the following Villages Mgubo, Mbizeni, Nkalweni, Luxeni, Lugada, Sigoga, Mango, Polile and Nyanzela. The total population of Ward 17 is estimated at 10800, as per ward based plan programme 2017 (Data Collection) the number of households consist of 2720. The most spoken language in Ward 17 is isiXhosa, it is by far the most spoken language in Ward 17 followed by Sesotho. The gender split within Ward 17 is made up of 52% female and 48% males.

The population of this ward is dominated by younger people 15-19. There seem to be an incline in ages between 00-19 years, and a sudden decline in in ages between ages 20 years and older.

There are two health care facilities within the ward. First one is Mt Hargreaves Clinic in Sigoga Village, providing primary health care services. The second one is a Mobile clinic in Mango and Nyanzela providing health care services and also proving treatment. Ward 17 has two (2) community halls in Lugada (KwaBhuzi Community Hall) and Luxeni.

As per the Community Based Plan Programme 2017 (Data Collection) the main source of energy within Ward 17 is electricity. This indicates that the level of service within the ward is relatively high. All villages have are electrified however the whole ward need electricity infills.

In terms of water and sanitation, the District Municipality (ANDM) currently provides water and sanitation to the wards, and water is in the form of community taps. There is a large backlog with regards the provision of water and sanitation



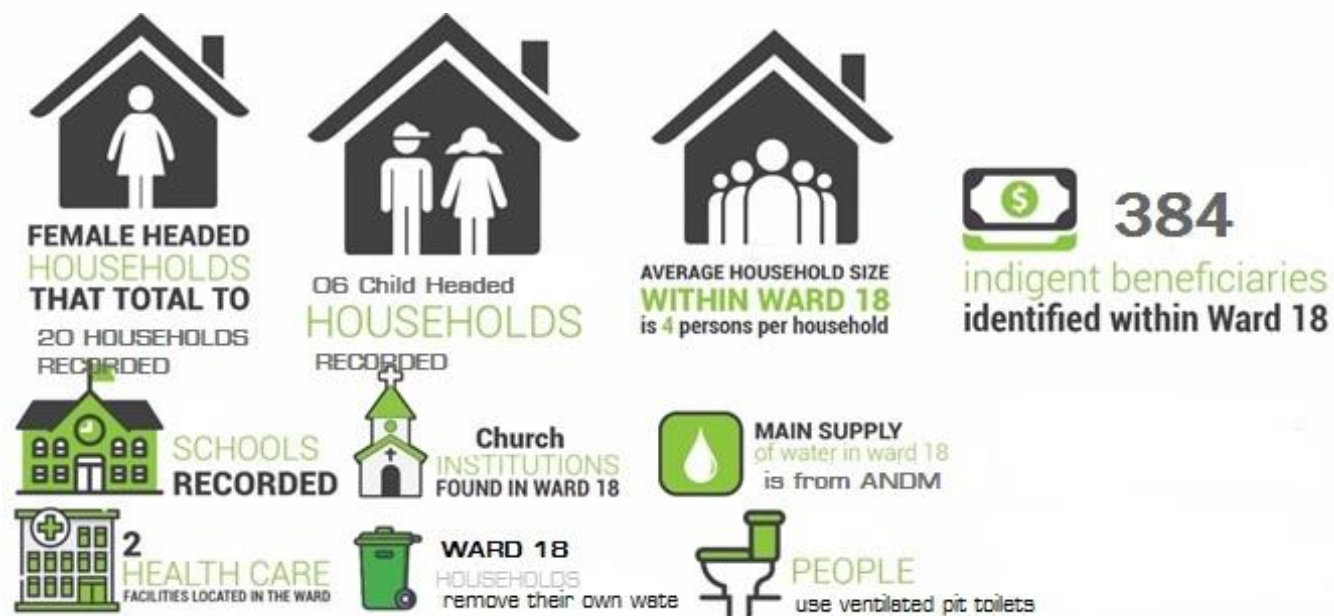
#### 4.18. Ward 18

Ward 18 is located on the southern edge of the MLM. Ward 18 is surrounded by wards 22, 26, 17 and 23 on the west, north and eastern directions. As depicted on the map, ward 18 compromises of Tshisa, Bubesi, Moyeni, Hillside, Nkungwini, Zipampirini, Kwaqili, Mwrabo, Myemaneni, Sidakeni, Fiva, and Kesa. As per census 2011 this ward is made up of approximately 7 254 people in total and 2 116 number of households. The most spoken language in Ward 18 is isiXhosa, the gender split within Ward 18 is made up of 52% female and 48% males.

The dominant age group in Ward 18 is Age group between 00-019 years. This ward certainly needs to invest more in youth programmes, be it education or other programmes because this ward reflect a very youthful community.

There are two health care facilities within the ward. First one is Nyaniso Clinic in Hillside Village, the second one is a Mobile clinic in Tshisa Villages providing primary health care services. Ward 18 has one (1) Community hall (Myamaneni) within the ward. Out of 13 villages only two (2) villages have electricity which is Tshisa and Bubesi (on progress).

In terms of water and sanitation, the District Municipality (ANDM) currently provides water and sanitation to the wards, and water is in the form of community taps. There is a large backlog with regards the provision of water and sanitation.



#### 4.19. Ward 19

Ward 19 is situated in the heart of MLM. The Ward is surrounded entirely by ward 20. It comprises of North End, West Side, New J, Dog Street/Central and Buxton Avenue. The total population of Ward 19 is estimated at 4 124, as per ward based plan programme 2017 (Data Collection) the number of households consist of 1378. The most spoken language in Ward is English and isiXhosa, followed by Afrikaans. The gender split within Ward 19 is made up of 53% female and 47% males.

Ward 19 is one of the central cluster ward that is situated along R56 which runs through Matatiele town in an east-west direction serves as the main regional access route that links Matatiele with other Urban Centres such as Kokstad to the East and Mount Fletcher to the South West. Secondary to the N2, it serves as the main link between the Eastern Cape Province and KwaZulu-Natal Province. The Matatiele town is a sub-regional centre serving the entire Matatiele Local Municipality and beyond, it is identified as the Primary node or main economic hub for investment promotion and centre of supply of services in the Matatiele Local Municipality.

There are health care facility, education facilities, public amenities facilities, government departments, markets amongst others located within the ward, in Matatiele CBD.

All the residential areas in the ward indicate the availability of waste removal services by MLM; twice a week. In ward 19, there households serviced twice a week, on Tuesday and Thursday. Households in Ward 19 use electricity as the main source of energy for lighting, heating and cooking. This indicates that the level of service within the ward is relatively high.

In terms of water and sanitation, the District Municipality (ANDM) currently provides water and sanitation to Matatiele Local Municipality area. All households have running water in the household structures and in the yard.



#### 4.20. Ward 20

Ward 20 comprises of Itsokolele Location, Njongweville Njongweville Ext, .Mountain View, Harry Gwala and Park Harry Gwala Park Ext. The ward is surrounded by ward 19, 03, 06 and 01. There is total population of 9550 which is largely constituted by youth. The average household size for the ward is 4. The gender distribution within the ward is made up of 57% female and 43% males.

The ward shares a close proximity to Matatiele town as well as Route 56 to Mt Fletcher. The ward has a range of tourism attraction places namely, Wilfred Baur Nature Reserve and Matatiele Nature Reserve with Mountain Lake. The ward also appears to have a number of cooperatives which practise different economic activities.

This ward identifies a significant number of educational facilities, ranging from pre-schools to high school level. There are three (3) pre-schools within the ward, located in Harry Gwala and Itsokolele.

MLM is responsible for waste removal in all the settlements of Ward 20. The service is rendered to the ward twice every week on Tuesday and Thursday.

This ward has access to piped water from the District Municipality. All the areas of the ward has access to running water inside the yard and dwellings.

Sanitation is of a good standard in Ward 20 as it shows that households in this ward use flush toilets.

This ward is one of the wards that are electrified within the Municipality. More than 7000 of people use electricity for lighting and cooking within the ward. There is a need to encourage the use of solar system as an alternative or renewable source of energy.

This ward shares most networking roads with ward 01, 03, 06 and 19. MLM has provided the ward with internal streets that are still in good condition, however some internal streets need maintenance. Some access roads need maintenance to access other places in this ward.

Ward 20 indicated unemployment and alcohol abuse as its highest social challenges.





#### 4.21. Ward 21

Ward 21 comprises of Mathafeni Machi, Mdeni Mabhelani, Tyiweni Magxeni Nkawuleni Gwadane, Rasheni, Ntlola and Sithiweni village. There is total population of 7143 obtained from community survey that was conducted. The gender split within ward 21 is made up of 56% female and 44% males. The average household size within Ward 21 is four (4) persons per household. It is evident that the most spoken language in Ward 21 is isiXhosa.

The products such as traditional clothing and crafts are available within the ward that are locally produced and this is crucial in creating jobs for the people of the ward. This ward identifies a significant number of educational facilities, ranging from pre-schools to high school level. There are two (2) health care facilities located within the ward, one clinic is located in Tyiweni and the second clinic is located in Mvenyane, providing basic health care services such as family planning, basic check-ups and immunization among and more.

There are two community halls within the ward located in Gwadana and Mvenyane. In terms of water and sanitation, the District Municipality (ANDM) currently provides water and sanitation to Matatiele Local Municipality area. Ward 21 have access to water through communal taps that are within a walking distance of 200 m. As per the Community Based Plan Programme 2017 (Data Collection) the main source of energy within Ward 21 is electricity. This indicates that the level of service within the ward is relatively high, even though the whole ward needs electricity infills.



#### 4.22. Ward 22

Ward 22 is located on the southern boundary of the MLM. The ward is surrounded by wards 18, 26 and 21. On the southern direction, it is bordered by the Umzimvubu Local Municipality. Ward 22 comprises of Elukholweni, Mpofini, Small-lokishi, Ezitapile, Phalane, Epiphany, Upper Mkhemane and Rolweni villages. The total population of Ward 22 is estimated at 6 285, as per *Census 2011* the number of households consist of 1941. The most spoken language in is isiXhosa, followed by English, the gender split within the ward is made up of 53% female and 47% males. The dominant age group in Ward 22 is the classified age group of 05-09yrs. The population of this ward is dominated by younger people (00-19).

There is are two (2) health care facilities located within the ward one is located in Elukholweni and the other in Rolweni as well as a mobile clinic serving Upper Mkhemane and Zitapile. The clinics provides primary basic health services such as family planning, basic check-ups and immunization among others. There are two community halls within the ward one in Upper Mkhemane and the other in Phalane village.

This ward is one of the wards that has no access to electricity. Most of the of the households within the ward use candles for lighting, paraffin for heating and wood for cooking. In terms of water and sanitation, the District Municipality (ANDM) currently provides water and sanitation to Matatiele Local Municipality area. There is a large backlog with regards the provision of water and sanitation. Three villages have no community taps which results in many household having to walk at least 1km away to source water from the dams.



#### 4.23. Ward 23

Ward 23 comprises of Good hope, Matolweni, Thafa, Fobane, Sekhutlong, Bethesda and Mangolong villages. There is total population of 6 339 recorded from census 2011 and 2175 households from community survey. The gender split within the ward of 23 is made up of 54% female and 46% males. The average household size within Ward 23 is 4 persons per household. It is evident that the most spoken language in Ward 23 is isiXhosa, followed by Sesotho.

Products such as traditional clothing and crafts are available within the ward and all these are locally produced to create jobs for the locals. There is one (1) mobile clinic within the ward providing primary health services, basic check-ups and immunization among others.

In terms of water and sanitation, the District Municipality (ANDM) currently provides water and sanitation to Matatiele Local Municipality area. There is a large backlog with regards the provision of water and sanitation. This ward shows to have access to water services which is provided by the district municipality (ANDM) whereby three of the locations of the ward have access to water through communal taps that are within a 200 metres walking distance. The other villages depend on boreholes. This ward is one of the wards that are electrified within the Municipality. All the locations in Ward 23 use electricity as the main source of energy.

#### 4.24. Ward 24

Ward 24 is situated in the heart of MLM. The Ward is surrounded by wards 18 and 23. The Ward 24 comprises of Ramafole, Moriting, Maqhatseng, Linotsing, Zimpofu, Purutle, Mahlake, Soloane, Mdeni and Zingcuka villages. As per the Community Based Plan Programme 2017 (Data Collection) the total population for ward 24 is estimated at 5 319 and number of households is estimated at 2433 households from community survey that was conducted. The gender split within the ward is made up of 54% female and 46% males. The average household size within Ward 24 is 4 persons per household. It is evident that the most spoken language within the ward is isiXhosa followed by Sesotho.


The products such as traditional clothing and crafts are available within the ward that are locally produced. The ward has also abundant arable land which is good for cash crops, maize production and forests.

There are four (4) health care facilities within the ward which are two (2) clinics one located in Ramafole the other one in Isilindini and two (2) of these are mobile clinics that are located in Zimpofu village. These clinics provide basic health services such as family planning, basic check-ups and immunization among others.

The main source of energy within the ward is electricity, out of 10 villages one village does not have access to electricity which is Purutle village. In terms of water and sanitation, the District Municipality (ANDM) currently provides water and sanitation to Matatiele Local Municipality area. There is currently a large number of backlog with regards the provision of water within this ward, As per the Community Based Plan Programme 2017 (Data Collection) only



five villages have access to water through communal taps. Five villages have no community taps which results in many household having to walk at least 1km away to source water from the dams/streams.



#### 4.25. Ward 25

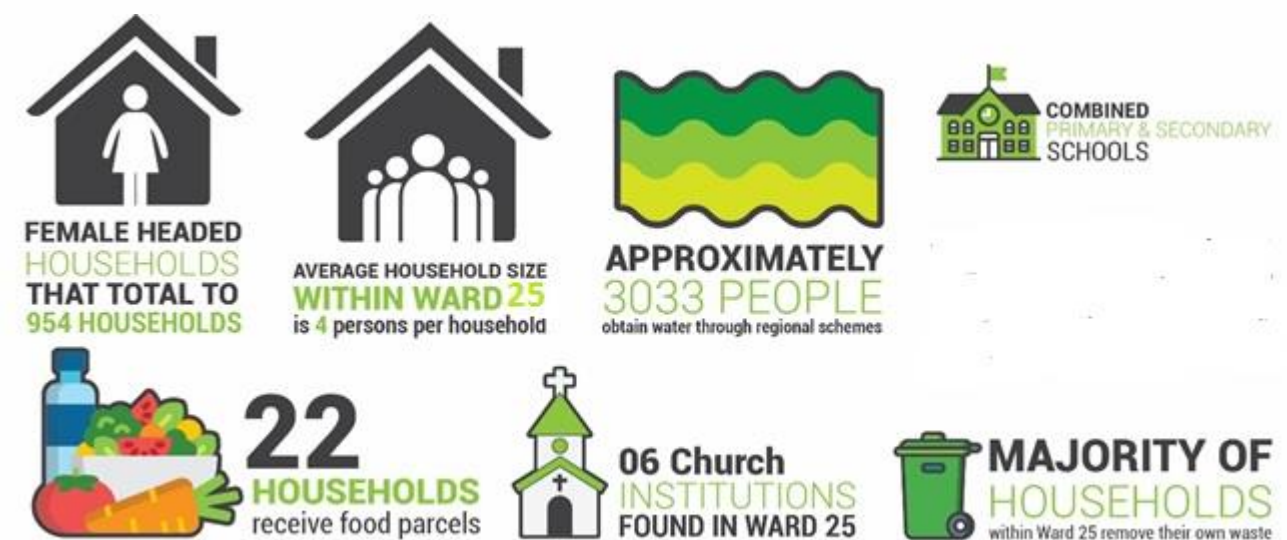
Ward 25 comprises of the villages of St Paul, Jabulane, Ned, Malosong, Khauoe, Thabang, Magogogong, Nkosana 2, New stance, Jabavu. There is approximately a total population of 7068 people in ward 25. The gender split within the ward is made up of 54% female and 46% males. The dominant age group in Ward 25 is the classified age group of 5-9yrs. The population of this ward is dominated by younger people (0-19). The average household size within ward 25 is 4 persons per households. The most spoken language in Ward 25 is Sesotho followed by isiXhosa. The language preference correlates to the racial split within ward 25 and is an indication of the language preference which people appreciate.

The products that are produced within the ward include traditional clothing and crafts, cash crops, poultry, livestock farming. Such individuals responsible for these activities should be better supported and encourages to

expand their businesses or their co-operatives by being given support. This ward shows a significant number of educational facilities; the recorded facilities are combined, primary and secondary schools were recorded in Ward 25. These schools are located in the various villages of ward 25. The local municipality needs to make provision for training facilities for skills such as artisans. The provision of electricity in ward relatively high. The community is reliant on electricity for lighting. Paraffin and electricity is mostly used for heating and cooking respectively. The use of solar energy must be promoted and educating communities on renewable energy.

There are no health facilities within the ward. The absence of permanent health care facilities means clinics located in neighbouring wards provides for basic primary health services such as family planning, basic check-ups, and immunization for Ward 25.

Most of the water in the ward is provided by the district municipality. Ward 25 has approximately 3033 people which obtain water through regional schemes. However, there are still a number of people that do not have access to piped tap water. A number of households still collect their water from the Dams and streams. Collecting of unclean water from the dams and rivers can lead to a number of sicknesses as this water can contain pathogens like E-Coli. The villages in the ward show that majority use pit toilets without ventilation.



#### 4.26. Ward 26

Ward 26 comprises of the villages of Cedarville Town, Black Diamond, Khorong Koali Park, Shenxa, Gobizembe/Magasela, Khorong Koali Ext. Mzingisi Location, Sandfontein Farm, Matshemula Farm, Bultfontein Farm. Cedarville town is one of the primary nodes in the MLM. Ward 26 comprises of the majority of the farms found within the MLM. There is approximately a total population of 8892. The gender split within the LM is made up of 52% female and 48% males.

Within the ward, there appears to be a number of female headed households that total to 903 households. From these households, the majority are from Cedarville Town. Shenxa shows the minimum number of female headed households. The average household size within ward 26 is 4 persons per households.

Ward 25 is commonly seen an agriculture -centred ward. Many of the farms and wetlands are found within the ward. The economy of the wards is reliant of the farming activities. A range of products are found within the wards including fresh produce, livestock, and meat, milk and grain products. The town of Cedarville still lack services such as banking facilities, supermarkets and health facilities.

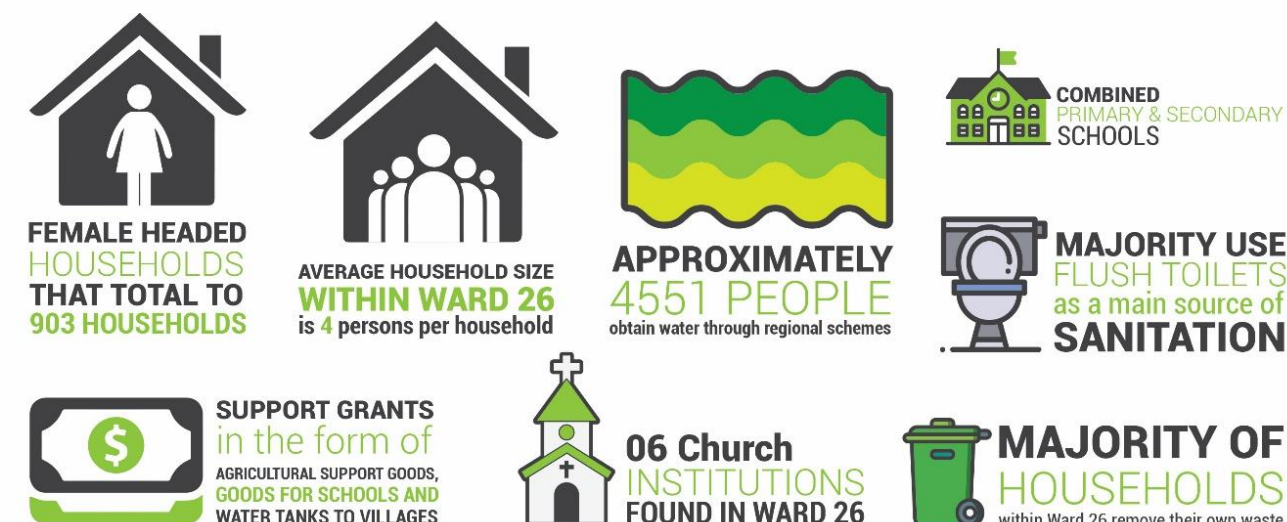
This ward shows a significant number of educational facilities; the recorded facilities are combined, primary and no secondary schools were recorded in Ward 26. These schools are located in the various villages of ward 26. There is also a special school, Sive special school. This is the only special school within MLM.

There are not health facilities within the ward. Mobile clinics visit the ward on monthly basis in the following areas; Gobizembe, Black Diamond, Matshemula, Sandfontein, Bultfontein and Cedarville. The absence of permanent health care facilities means clinics located in neighbouring wards provides for basic primary health services such as family planning, basic check-ups, and immunization for Ward 26.

The majority of people in Ward 26 have their waste removed by the municipality. The municipality provides a weekly waste collection service only in Cedarville, Khorong and Mzingisi. In other areas of the ward, households dispose their own waste. Dumping waste is a hazard to human health and the natural environmental.

Most of the water in the ward is provided by the District municipality. Ward 26 has approximately 4551 people which obtain water through regional schemes. Despite the 4551 people that have access to piped tap water a number of people still collect their water from dams, boreholes and springs. The collecting of unclean water from the dams and rivers can lead to a number of sicknesses as this water can contain pathogens like E-Coli.

The settlements in the ward show that majority use flush toilets, however the rural villages do still need proper sanitation. The provision of electricity in ward relatively high. The community is reliant on electricity and candles for lighting. Wood and electricity is mostly used for heating and cooking respectively. The use of solar energy must be promoted and educating communities on renewable energy is paramount.





## 5. Municipal Overview

The section below highlights the specific sections which were analysed in relation to the Municipality.

### 5.1. SWOT Analysis

The following Strengths, Weaknesses, Opportunities and Threats (SWOT) analysis was developed through a series of engagement sessions with the local community and traditional leadership of the MLM: -

KEY ISSUE	STRENGTH	WEAKNESS	OPPORTUNITIES	THREATS
Infrastructure	<ul style="list-style-type: none"> <li>-Water is available in the municipality</li> <li>-R56 provide access into the municipality</li> <li>-Presence of tarred roads across the municipality</li> <li>-Most wards have Effective sewerage functionality</li> <li>-Most wards indicated that access roads roads give them decent access to villages</li> </ul>	<ul style="list-style-type: none"> <li>-Water with RDP standards not available in rural areas.</li> <li>-Settlements experience prolonged periods of water absence</li> <li>- Poor road conditions, provisional roads as well as access roads</li> <li>-Roads have poor drainage systems</li> <li>- Flooding of storm water drains have resulted in the damaging of many street, resulting in potholes (Wards</li> </ul>	<ul style="list-style-type: none"> <li>-Opportunities to upgrade the R56 can enhance development along the corridor.</li> <li>-Community involvement in the installation of pre-paid water meter boxes (Ward )</li> <li>-The LM is a good candidate for Solar energy (Ward 13)</li> <li>-Building co-ops In all wards with the purpose of infrastructure maintenance</li> <li>-The youthful population of the municipality offers a strong</li> </ul>	<ul style="list-style-type: none"> <li>-Bad road conditions are a treat to investment</li> <li>-Aging infrastructure not receiving maintenance</li> <li>-Difficulty driving in areas with road in poor condition</li> <li>-Bridges are dangerous to use during rainy seasons (Wards 5, 8, 9, 10, 11,2 0)</li> <li>-Leaking water meters</li> <li>-People are still sourcing water from rivers and streams (Wards</li> </ul>

		5, 8, 9, 10, 11, 20). -Ward 2 has no sewer connection to toilets -Electrification still does not reach every single ward, and -High mast lights and street lights are absent in various areas especially open spaces (Wards 1, 2, 3, 12, 13, 14, 16, 18, 22) -Wards still required housing, especially low-cost housing (Wards 4, 19, 23).	actively seeking work force.	6, 7, 15, 17, 24, 25) -People are still residing in temporary structures after natural disaster damages (4. 19. 23). -Health facilities experience limited access to water and sanitation (Wards 7, 23, 24, 25. 26)
Socio - Economic Development	-The municipal area has great for heritage and eco-tourism. -Large rural wilderness areas.	-Pre schools are in need of renovations and upgrades (Wards 1, 2, 3, 9, 17, 20, 25, 26) -Community halls are needed in many wards	-Heritage and eco-tourism opportunities -The heritage resources could augment tourism and education. -strong potential for the	-Strikes and community protests (Ward 21) -Health care: Poor access to clinics, shortages of staff and

	<p>All wards have presence of livestock</p> <p>-Pastures and diary in and around Cedarville</p> <p>-People in various wards found employment through local infrastructure projects</p> <p>-Skills development was experienced through involvement in local projects</p>	<p>(Wards 8, 15, 16, 25)</p> <p>-Local resources are underutilised because of poor skills base.</p> <p>-The tourism sector is not fully harnessed.</p>	<p>development and promotion of winter tourism, cultural tourism, eco-tourism, agricultural tourism, adventure tourism, avi-tourism</p> <p>-</p>	<p>medicine (Wards 7, 23, 24, 25. 26)</p> <p>-Lack of access to market for SMME's is evident.</p> <p>-lack of an information centre within the main towns</p> <p>-Absence of sports and recreational facilities (Wards 4, 8 ,10).</p>
<b>Rural Development</b>	<p>-Irrigation estates along the major rivers.</p> <p>-High agriculture potential areas available. Although limited, sale pens are available in Cedarville.</p>	<p>- effects Climate change and.</p> <p>-Limited marketing for agriculture products available within the municipal area</p> <p>-Areas with livestock have poor access to dipping tanks</p>	<p>-agricultural areas offer unique opportunities for cultivation and food security.</p> <p>-Areas of high agricultural potential are identified as areas with inherent potential for cultivation based</p>	<p>-The shortage of sales pens is a threat to farmers.</p> <p>-The unresolved land issues are also considered to be a threat as it delays development.</p> <p>-Stock Theft (Ward 5)</p>

		(wards 7, 12, 13, 17, 21, 23)	on the soil, slopes and climate of the area.	
<b>Environment</b>	<p>-Irrigation estates along the major rivers.</p> <p>-Huge wetlands system.</p> <p>- Land available with string arability (Wards 18, 22, 26);</p> <p>-The municipality makes use of Renewable energy in the form of Solar.</p>	<p>-unprecedented changes to the ecosystems in the region – largely to meet rising Demands for food, water and energy resources</p> <p>-Growing population around urban areas puts pressure on resources</p> <p>-Livestock grazing in areas that that do not have the carrying capacity.</p>	<p>- eco-tourism development be harnessed appropriately and utilized on a sustainable basis</p> <p>-Rugged terrain with its relatively undisturbed and water sources environment for biodiversity conservation initiatives.</p> <p>-Environmental awareness campaigns spear headed by youth;</p>	<p>-Unplanned - - settlements and developments</p> <p>-Unmanaged livestock grazing</p> <p>-Uncontrolled fires</p> <p>-Soils Erosion</p> <p>-Wattle infestation</p> <p>-Natural disaster have damaged homes resulting in temporary structures required;</p> <p>-Ward not having waste collected still resort to burning rubbish.</p>

Source: IDP 2017/18 - 2021/22

Table 1: SWOT Analysis



## 5.2. Major events within the Municipality

The table below highlights the major events which have taken place within the municipality over the last couple of years. These tables were compiled using the community-based planning program 2017. The municipality has experienced events regarding social challenges as well as natural occurrences. There has also been community improvement projects and social development investment which has had a positive impact on the municipality. *Mitigation needs to be focused towards disaster management.*

WARD NUMBER	EVENT/ OCCURANCE	YEAR	IMPACT
1	Civic Centre	2010	Used for community meetings and engagements; also used for hire
	Sport Fields	2008	Not complete
	Tarring Of Internal Streets (Phase 2)	2014	Its unmaintained, needs to be extended and the drainage system needs to be overhauled
2	Snow	2012	<ul style="list-style-type: none"> <li>Loss of electricity</li> <li>Low temperatures</li> <li>Restricted mobility</li> <li>Major loss of livestock</li> </ul>
	Crime	2007-2017	People live in fear
	Road Strike	2017	<ul style="list-style-type: none"> <li>Restricted mobility</li> <li>Affected school attendance</li> <li>Most businesses lost their income generation</li> </ul>
	Wild Fire	2013	<ul style="list-style-type: none"> <li>Communities lost their harvests</li> <li>Conflict among communities</li> </ul>
	Heavy Rainfall	2013	<ul style="list-style-type: none"> <li>Some houses were destroyed</li> </ul>
	Land Invasion	2012-2017	<ul style="list-style-type: none"> <li>High Court issued a letter to demolish all houses within the area of invasion (September 2015)</li> </ul>

3	Dineo Cyclone (Storm)	2017	Bad, houses and roads were damaged
	Transport Association Strike	2017	Bad, people did not go to their work places for a week
	Draught	2016	Bad, people struggled with water and many livestock died
	Snow	2010	Bad, many livestock died
4	World Vision	2016	People learn more how to start project
	Houses Disaster	2017	Most people are affected during the rain last week of February
5	Identity Documents Outreach	2010&2014	Assisting children without birth certificates
	Community Mobilization	2015	Identification and Assistance of poor people
	Fire Outreach	2017	Educate people on how they can prevent fire and distribute fire beaters
	Environmental Event	2014	Educate communities on how they can protect the nature
	Mob Justice Event	2017	Educate people and encourages people not to take the law onto their own hands, as there are many people who have been killed by the community.
	Heritage Event	Annually	To promote humanity and brings together cultural differences
	Career Expo	Annually	To help learners to choose subjects to do in high school and Grade 12 to choose careers
6	Tornado That Affected Houses In Botsola And Mahangwe	2016	People lost their houses and some were left homeless
7	Heavy Rainfall	2016	Left homes Damaged Roads and bridges damaged

			Disruption of transport and communication Loss of livestock and caused disruption to school children
	Drought	2016	Lack of food and water Loss of crops Cost of living is very high
	Snow	2016	Loss of power Caused road accidents
	Road Strike	2017	Disruption of school resulted to a failure to write the exams No income to business people especially in town Community unable to travel to town
8	Bethel Outspan – Water Supply	2007	People could access clean water
	Two RDP Houses – Build For Disabled	2009	Disabled people were provided with houses
	Houses Devastated By Rain	2009	People were left homeless
	Nchodu Houses Windows Broken By Storm	2011	People were left with unsafe houses
	Ward 08 People's March	2015	T-12 Road was blocked, learners could not go to school
9	Fire Awareness	2013	People were warned with fire veld and fire consequences
	SASSA Card Renew	2012	Grant beneficiaries were granted with cards and warned with card scams
	Home Affairs Outreach	2014	People applied for Identity Documents and Birth Certificates
	Housing Data Collection	2016	Beneficiaries were enrolled
	Destroying Of Maize In Fields With Fire	2013	People could not harvest maize that was planted

10	Post Office	2015	The Post was opened, however services are limited and is not being used
	Snow Disaster	2012	Bad - 3 of the Community halls were destroyed by the snow
	Tornado	2014	Destroyed many houses in the ward
11	Snow	2013	Death of livestock
	Floods	2016	<ul style="list-style-type: none"> <li>Homes were left damaged</li> <li>Roads and Bridges damaged</li> </ul>
	Roads And Bridges Damaged		<ul style="list-style-type: none"> <li>People died as a result of fire</li> <li>Homes damaged</li> </ul>
	Veld Fires	2014	<ul style="list-style-type: none"> <li>People died as a result of fire</li> <li>Homes damaged</li> </ul>
	Hurricanes	2015	Broken Window Panes Car windscreens
	Heavy Rains	2017	Houses Damaged
	Snow	2017	Death of livestock
12	Snow	2013	Death of livestock
	Floods	2016	Houses were damaged
	Veld Fires	2014	People Died and damaged Houses
	Hurricanes	2015	Broken Window Panes Car windscreens
	Heavy Rains	2017	Houses Damaged
13	Snow	2017	Death of livestock
	Heritage Event ( Ongoing )	2010	Growing, community is always looking forward for this event, it brings Cultural different actives
	Mpharene Easter Tournament (Ongoing)	2012	It brings other wards from Matatiele together and even outside Matatiele



14	56 Houses Burnt Down By Veld Fires		Families left homeless and lost head of houses
	Opening Of Multi-Purpose Centre		All Community gatherings now have a proper centre. Community members were provided with gifts.
15	World Vision Ambulance Giving Ceremony	2016	Now many sick people don't wait too long for ambulance because there is an ambulance around the ward
	Huge Heavy Rainfalls	2017	Many people were left homeless because they lost their houses due to heavy rainfall
16	Heroes Walk With HIV	2015	Change of life amongst ward 16 community members
	Thanks Giving For The Former Ward Councillor	2016	Community Members were inspired
17	Road Were Closed Due To Strike	2012	Damaged of the Road and houses
	Rejecting Or Disowning Of Indigent Services.	2012	It lead to throwing of stoves, gel in ward councillor's house
18	Sassa Outreaches	2015	Food Parcels for the poor and destitute.
	Safety And Liaison Outreach	2016	Crime Reduction
	Provincial Education	2017	Opening of agricultural School, Job Creation, Farming opportunities, Learners taken through agricultural studies
	Premier Visit	2012	Water tanks, clothing for the destitute
	Opening Of Moorosi Agricultural School	2016	This is a first in the entire municipality, its located in ward 18 and thus benefits the whole municipality
	2010 Soccer World Cup	2010	TV screen for public viewing at North End stadiums allowed community to share the experience of the world cup
19			

	Matat2pont	2011	Screened on 189 DSTV-tourism
	Matat Fees	2011	Benefited tourism/brought in SA Champs
	Matat Jazz Festival	2012	Benefited and generated revenue for local business
	Gospel Concert	2014	Benefited revenue for local business
	Heritage Marathon	2017	Brought in athletes from all around the province
	Rdp Houses	2007	Benefited homeless members of the community
	Opening Of Boxer Complex		
	Opening Of New Chain Restaurants (Wimpy, Debonairs, Fishaways, Steers)		
	Drought	2015-2016	The community experienced severe water shortages. At times going for day without running water.
20	Disaster	2014\2015	Occurred frequently
	High Rate Of Crime	2012-2017	Bad
	Community Park	2014-2015	Good but turned bad as it is not being taken care of
	Donga Rehabilitation	2012-2013	Good
21	Electrification	2012-2013	Good
	Heavy Rainfall	2015 and 2017	Nkaulweni Bridge was damaged, damaged houses; roads and bridge, loss of livestock
	Snow	2013	Upper Mvenyane Community hall was destroyed by the snow
	Community Strike	2016	Disruption to school children, community unable to travel to town, loss of income to businesses, no transport to go to the hospital.
	Burnt Of Mvenyane Boarding School.	2011	The fire was cause damage at school furniture and everything was burnt

	Crime	2007-2017	House breaking, killing of women and leaves the community angered, in fear, frustrated and hopelessness
	Mvenyane Bus Accident	2008	Merge accident that left some children to be orphans
22	World Aids Day	2012	
	Launch Of EPWP Project	2012	
	Candle Light Memorial		
	Hiv & Aids Awareness	2015	
	Disaster (Rain & Wind)	2015	Homes left damaged
23	Heavy Rainfalls		Left homes Damaged Roads and bridges damaged
	Snow Disaster		Loss of crops
	Heavy Winds		Left homes Damaged
24	World Aids Day In Ramafole Village	2012	People without id's did applications for id's
	Electricity Switch On	2014	660 beneficiaries and families received electric appliances.
	World Aids Day In Mahlake Village	2017	People made aware of HIV/AIDS stigma
	Boreholes Handover	2016	Three villages benefited clean water.
25	Azariel S.S.S. Toilets	2014	Create Jobs and standard of living
	Karate Lessons	2017	Keeping youth busy and avoiding crime'
26	Ced –Matat Annual Race	2013-2017	People developed passion for running and this change their lifestyle and also boosted tourism in mlm
	Provincial Roads Safety Day For School Kids	2017	Roads and transport departments educated kids to be alert when a crossing streets or R56
	Raf Roadshow	2016	People were compensated that were involved in car/ road accidents
	National Book Week	2017	Leaners were taken through reading, poetry, spelling, and studies.

	National Arbor Week	2017	Forestry & fishery ministers handed over 200 fruit trees in the ward for and more than hundred people benefited.
	Wild Fires	2014	Many deaths occurred in Cedarville ,many human and livestock deaths

Source: Community Based Planning Program (Data Collection)

Table 2: Major Event in Ward: Community Based Planning Program 2017 (Data Collection)

### 5.3. Services/ Infrastructure and Programmes Within The Municipality Within The 5-Year Period (2012-2016)

MLM has experienced a fair amount of infrastructure investment in the 2012-16 financial year. Majority of projects within the municipal wards are made up of road, housing, electrification and sanitation related projects. It is evident that the benefits of these projects have been felt by the individual ward as well as the municipality as a whole. It is to be noted that whilst many projects are still in good condition there need to be emphasis on budget allocations on maintenance and refurbishment costs as well as completion of started projects.

WARD NUMBER	TYPE	YEAR	BENEFICIARIES	STATUS / PRESENT CONDITION	IMPACT
1	Tar road	2016	Maluti community	Newly tarred sections of the road are still in a good condition, but not all the roads were tarred. Sections which were tarred long time ago	Consistent and proper maintenance is needed as the potholes negatively affect a good flow of traffic and can cause accidents.



WARD NUMBER	TYPE	YEAR	BENEFICIARIES	STATUS / PRESENT CONDITION	IMPACT
				have got potholes.	
	Gravel road		Tholang, Skete, Maritseng and Motsekuwa communities.	Most roads are not in a good condition	The roads make it difficult to travel especially with small vehicles
	Drainage System	2016	Maluti and Tholang communities	Most parts of the road has a good drainage system except a few places like the road to the College of Education offices and the tarred road built in 2014. The main road passing through Tholang location to Hardenberg had its drainage built to end the collapse of the road	Because there is no drainage where this road connects the main road to Public Works, there is always flooding at this point when it rains and the road gets eroded. It has been patched not less than twice as a result.

WARD NUMBER	TYPE	YEAR	BENEFICIARIES	STATUS / PRESENT CONDITION	IMPACT
				caused by flooding.	
	Sewerage system	2015	Maluti	The sewerage system is properly working.	The community is benefiting from a dignified sanitation system.
	RDP houses	2016	Tholang, Maritseng, Skete and Motsekuwa communities.	In progress	Deserving people are benefitting. Relief on dignified housing and accommodation.
	Extension of classes at Tholang J.S.S	2016	Tholang SSS learners	In progress	There will be enough proper accommodation for successful teaching and learning. An achievement by government to eradicate mud structures.
	Pre-paid water metre boxes	2016	All ward 1 communities	Some of the residents rooted out the installed pre-paid water metre boxes.	It caused conflict among residents because some have some don't have
	Maluti FET extension of classes and curriculum.	2016	Learners	In progress	It serves the whole municipality, not only the ward.

WARD NUMBER	TYPE	YEAR	BENEFICIARIES	STATUS / PRESENT CONDITION	IMPACT
2	Housing	2014	1 500	Good	<ul style="list-style-type: none"> <li>Job creation</li> <li>Reduction of housing backlog</li> </ul>
	Bulk water	2014	2 046	Good	<ul style="list-style-type: none"> <li>Not sustainable</li> <li>Job creation</li> <li>Not sufficient on a daily basis</li> </ul>
	Sewerage system	2014	720	Not functional.	<ul style="list-style-type: none"> <li>System is not connected to household toilets</li> <li>Job creation</li> </ul>
	Smart meters	2017	1 830	Not good	<ul style="list-style-type: none"> <li>Leaking</li> </ul>
	EPWP	2013	61	Good	<ul style="list-style-type: none"> <li>Job creation</li> <li>Poverty alleviation</li> </ul>
	LIMA	2009	79	Good	<ul style="list-style-type: none"> <li>Job creation</li> <li>Reduces crime</li> <li>Poverty alleviation</li> </ul>
	Nkhoesa Mofokeng	2013	15	Good	<ul style="list-style-type: none"> <li>Job creation</li> </ul>

WARD NUMBER	TYPE	YEAR	BENEFICIARIES	STATUS / PRESENT CONDITION	IMPACT
					<ul style="list-style-type: none"> <li>Clean communities</li> <li>Halls and access roads maintenance</li> <li>Poverty alleviation</li> </ul>
3	Dark city to Masakala access road	2012		Poor condition	Bad
	Morathaba access road	2017		Good condition	Good ( people from the village were employed
	Manase access road	2017		Fair	Poor, other people who worked on the project are still yet not being paid
	Thake Electrification	2017		Good condition	Good, it created job opportunities
	RDP Houses	2016		Good condition	Good although some people did not get RDP Houses
	Sanitation	2012		Poor condition	Bad



WARD NUMBER	TYPE	YEAR	BENEFICIARIES	STATUS / PRESENT CONDITION	IMPACT
	Nkhoesa	2013		Good	It created jobs within the ward
	LIMA	2015		Good	It created jobs within the ward
4	Community hall	2014	All	Good	Everyone uses the hall at anytime
	Water taps	2012	3	Bad	Bethel yard connection affected other villages
	Toilets	2014	7	Good	Few people living without toilets
	Road	2016	1	Good	Mazzini and Zazingeni road easily access their villages
5	Water project	2014	Community	Not yet done	Will assist the community with water. Reduce the number of unemployed people
	Drought relief	2013	Mnceba community	Not working right now the community removed taps	Access to clean water
	Goxe access road	2015	Goxe access road	Not in good condition	Accessibility

WARD NUMBER	TYPE	YEAR	BENEFICIARIES	STATUS / PRESENT CONDITION	IMPACT
	Solar system	2014-2015	All wards	Some of solar didnt work, no maintenance	Assisted community with minor connections
	Electricity project	2017	Cibini and Pamllerville	Contractor still on site	Improve people's lives
	Shaka Uvukile	2016	Those who are interested in ploughing	Still in good standing	It promotes black empowerment business and it also eradicate poverty
	Indigent programme	2013	All those who qualify	Not functioning	Assist beneficiaries with gel and oil in order for them to cook and light
	Sanitation Project	2013	Vikinduku village	Good condition, infills needed for the new houses	Healthy living
	Sanitation	2012-14	7 villages	Not in good condition	People's lives were improved
6	Electricity infills	2014-15	All villages	Good	More households were electrified
	Access road	2013-15	Polokong village	Fair	Community members were able to access their villages

WARD NUMBER	TYPE	YEAR	BENEFICIARIES	STATUS / PRESENT CONDITION	IMPACT
	Sindezama Poultry Project	2014	Zwelitsha community members	Not functional	Poultry project was funded by the Department of Social Development
7	EPWP	2013	44	Good	Job creation
	Nkhoesa Mofokeng	2013	30	Good	Job creation
	Electrification of Belford, Thembalihle, Discuur and matewu villages	2013	30	Good	Job creation Ability to modern people's lives
	Electrification of Nkosana and Corchet villages	2015	10	Good	Job creation Ability to modern people's lives
	Lima ( wattle removal)	2015	40	Good	Job creation Able to save more water
	Le-grange pedestrian bridge	2017	6	On progress	Job creation Easy to cross the river
	Nkhoesa Mofokeng	2017	15	On-going	Job creation Clean community halls and pre-schools
8	T13 – St Johns access	2014	25 people benefited ( Magma Village)	GOOD	Accessibility

WARD NUMBER	TYPE	YEAR	BENEFICIARIES	STATUS / PRESENT CONDITION	IMPACT
	Installation of VIP toilets	2013	40 people benefited (Nchodu Village)	GOOD	Reduced health hazard
9	Toilets	2014	Some villages	There are still people without toilets	Lives of community members were improved
	Solar	2013	Some villages	There are still people without solar	People could use solar energy for miner purposes
	Siyabonga- Novuka Community hall	2010	Mposhongweni	Good condition	Community gatherings are being held in held in the hall
	Scholar transport	2009	All	Good	Student are now travelling easily
	Food parcels	2017	120 people	Good	Destitute were given food
10	Post office	2016	Maluti community	The post has been closed ever since it was burglarised	Community in unable to get the services since it's not being used.
	Lunda Access Road	2015	The Lunda & Magonqolweni Community	The Access road is in a bad condition, it needs to be maintained	Affect affects the transportation , makes it difficult to travel



WARD NUMBER	TYPE	YEAR	BENEFICIARIES	STATUS / PRESENT CONDITION	IMPACT
				due to heavy floods	
	Lunda & Magonqolweni Bridge	2015	Both Lunda & Magonqolweni	Good condition, its steep	Its assist community has eliminated scholar drowning s incidents. Provides easy link to Lunda and Maqongqolweni the steepness though Affects small vehicles, hence most small vehicles
	Silindini Access road	2016	Silindini Community	Good condition	Has provided easy access to and from the village.
	Bus Depot	2016	Hlomendlini	Good condition	The buses benefit the entire municipality
	Toilets	2015	Community	Some are damaged	Good
12	Nkau Sportsfield	2015	Nkau School and Community	Not in good condition	Fair
	Maintenance Of Mampoti A/R	2013	Community	Not done properly now damaged	Fair
	Ziphilise Crop Production		community	Good because is	Good

WARD NUMBER	TYPE	YEAR	BENEFICIARIES	STATUS / PRESENT CONDITION	IMPACT
				still being funded	
	Khubetsoana Drop In Center		Vulnerable kids and old aged people	Lack of Funding	Good
	Banoyolo Old Age	2016	Old aged people	Good status but lack in funding old people contributing for themselves to keep the project	GOOD
	Nkau Youth Organisation	2016	Youth and community as a whole	Lack of funding and materials hence specialising in after school programmes and youth upliftment	GOOD because some kids are living with old people who are unable to help them with homework.
13	Toilets	2012	2,362	Good	Toilets play a very fundamental role in a community. The provision of clean, flushable toilets is both socially and environmentally feasible.

WARD NUMBER	TYPE	YEAR	BENEFICIARIES	STATUS / PRESENT CONDITION	IMPACT
	Access road (Masopha)	2013	800	Poor, needs maintenance	Access roads are important because they connect an area to its surrounding communities. Roads need to be maintained and repaired frequently. This allows for the municipality to access the ward easily to provide services and allows for safe travel for the community.
	Solar	2015	2,462	Good	Solar energy is cost effective and saves on resources (coal) for electricity. The use of solar energy of benefit to the community as they save on the cost of electricity and paraffin.
14	Rural housing	2013	500	At last stage	People's lives were improved
	Thaba Chicha Multi-Purpose Centre	2014	1	Completed	All community gatherings now have a proper

WARD NUMBER	TYPE	YEAR	BENEFICIARIES	STATUS / PRESENT CONDITION	IMPACT
					centre and sporting centre
	Mahasheng Bridge	2015	1	Completed	Accessibility
	Shearing Shed	2016	1	Completed	Easy trading of wool.
	Mangopeng access road	2017	1	Six local people benefited on temporal job	Mangopeng community members can access their village.
15	Electricity	2015	Ward 15 community	Good	Villages were electrified. This has improved the lives of the people
	New Police station	2016	Ward 15 community	Under constriction	the station will offer policing serves closer to the people
16	Community hall	2013	community	Good but need tables	Shelter for meetings
	Electrification of 6 villages	2013	community	Good but there are in fills	Changing people's life
	Sport field	2016	youth	Good	The mood of games has changed
	Likhetlane Access road	2016	Community	Bad	
	Mehloloaneng	2015/16	Community	Under retention	
17	Electricity	2013	Four Villages: <ul style="list-style-type: none"> <li>Mgubo</li> </ul>	Good	Households have been electrified and

WARD NUMBER	TYPE	YEAR	BENEFICIARIES	STATUS / PRESENT CONDITION	IMPACT
			<ul style="list-style-type: none"> <li>Nkalweni</li> <li>Nyanzela</li> <li>Embizeni</li> </ul>		this improved lives of the residents
	Toilets	2011	Four Villages: <ul style="list-style-type: none"> <li>Mgubo</li> <li>Nkalweni</li> <li>Nyanzela</li> <li>Mbizeni</li> </ul>	Toilets were done but infills are needed in some villages in the Ward	Provision of toilets has improved the dignity of the residents
	Boreholes	2013	Four villages: <ul style="list-style-type: none"> <li>Luganda</li> <li>Nyanzela</li> <li>Polile</li> <li>Nkalweni</li> </ul>	Good condition but found to have a challenge of engines	Provided access to water in the ward. However the water supply is irregular
	Access Road	2013	One Village: <ul style="list-style-type: none"> <li>Nyanzela</li> </ul>	Fair condition	Has provided easy access into village
	Dipping tank	2014	One Village: <ul style="list-style-type: none"> <li>Sigoga</li> </ul>	Good condition	Assists livestock owners within the village
18	Solars	2015	1878 Households	Not maintained	Bettering lives, households now have an alternative lighting energy
	Fiva A/R	2014	259 Households	Needs maintenance	Has improved Accessibility to the village. However it

WARD NUMBER	TYPE	YEAR	BENEFICIARIES	STATUS / PRESENT CONDITION	IMPACT
					is now needs to be maintained
	Sanitation	2014	938 Households, 6 villages	Good	Reduction of health hazards
	Nkungwini A/R	2011	119 Households	Very Bad	Has improved Accessibility to the village. However it is now needs to be maintained
	Sidakeni A/R	2015	62 Households	Not Completed	Has improved Accessibility to the village. The project is not complete
	Nyaniso Clinic	2015	Whole ward	Not completed with renovations	To improve and take care of people's health
	Fobane Water Scheme	2009	218 households	Not Completed	Clean water
	Mashu Village	2017	219 Households	Good	Better Lives
	Qili Diping Tank	2014	314 Households	Good	Stock Caring
	Tshisa Field Fencing	2015	218 Households	Good	Famine Relief
	Fiva field Fencing	2013	259 Households		Assisted with protecting fields from stray animals



WARD NUMBER	TYPE	YEAR	BENEFICIARIES	STATUS / PRESENT CONDITION	IMPACT
	Moorosi Agricultural High Schools	2017	Households	Requires economic Studies, Farm viability	Opening of agricultural School, Job Creation, Farming opportunities, Learners taken through agricultural studies.
19	Fresh Produce	2016	Local	Completed	Job Creation
	Kth Santa	2014	Local	In Progress	Job Creation
	Mini Sub Station	2016	Local	Complete	Job Creation
	Council Chambers	2014	Local	In Progress	Job Creation
	Water Infrastructure	2015	Local	Continuing	Job Creation
	Hawkers Stalls	2015/1 6	Hawkers	In Service	Business Opportunity
	Building of Social Development Offices				
	Upgrading of Matatiele Prison				
	Upgrading of High Street				
20	Electrification of 583 houses	2012- 2013	583	Good	Good
	Tar Road - Harry Gwala Park	2012- 2013	1110	Good	Good

WARD NUMBER	TYPE	YEAR	BENEFICIARIES	STATUS / PRESENT CONDITION	IMPACT
	Tar Road Harry Gwala Ext	2014- 2015	583	Good	Good
	High must lights Injongoville Ext	2016	256	Good	Good but there is still a need for two more lights
	Water smart metre (the whole ward)	2016	2273	Complicated the areas who had no water they do have water but it is not accessible as the office are closed during the weekends	Bad
21	Epwp	2013	122	Good	Job Creation.
	Cwp	2012	90	Good	Job Creation.
	Khuselindalo	2012	205	Good	Job Creation.
	Working for Water	2012	66	Good	Job Creation.
	Reaihlokisa	2012	14	Good	Job Creation.
	Qweza Fruity and Vegetables	2012	5	Good	Job Creation.
	Ntlola Womens Poultry Project	2012	5	Good	Job Creation.
	Electricity Infills	2012	30	Good	Job Creation

WARD NUMBER	TYPE	YEAR	BENEFICIARIES	STATUS / PRESENT CONDITION	IMPACT
	Mvenyane Library	2016	1	Fair	Job Creation; Shortage Of Books.
22	NGO NAPWA	2012	Infected & affected HIV & AIDS	Paused	Get tested & Disclosing.
	DRO8016	2010	Whole ward	It is in a bad condition especially when it is the raining season	The becomes wet it is not easy for cars and buses to use the road
	Mpofini Access Road	2008	Mkhemane to Mpofini	This road was never maintained and the condition is very bad	It becomes hard to reach the destination
	Lukholweni Access Road	2014	Lukholweni Community	Better condition but will need maintenance is future	
	Zitapile Access Road	2016	Zitapile	Better	
23	Electricity	2015	Matolweni	Good	
	Electricity	2016	Fobane	Good	
	Electricity	2017	Good Hope	Project still not handed over	
	Electricity	2017	Thafa	Good	

WARD NUMBER	TYPE	YEAR	BENEFICIARIES	STATUS / PRESENT CONDITION	IMPACT
	Electricity		Mangolong, Bethesda, Sekhutlong	Good	
24	Moriting community hall	2013	The whole community	Good condition	They use for community meetings and municipal IDP's.
	Ramafole electrification	2014	Ramafole community.	Good	All households have been electrified, school, and clinic.
	Moriting electrification	2016	Moriting community	Good	All households have electricity.
	Maqhatseng	2016	Maqhatseng community	Good	All households have electricity
	Linotsing	2016	Linotsing community	Good	All households have electricity.
	Zimpofu solar system and electricity	2016	Zimpofu community	Good	All households have electricity
	Mahlake	2016	Mahlake community	Good	All households have electricity.
	Soloane solar system and electricity	2016/17	Soloane community	Good	Same refuse solar systems have only electricity.
	Purutle solar system	2016	Purutle community	Good	All households have solar system.

WARD NUMBER	TYPE	YEAR	BENEFICIARIES	STATUS / PRESENT CONDITION	IMPACT
	Madlangeni solar system	2016	Madlangeni community	Good	All households have solar system.
	Sanitation all villages within the ward.	2014	All villages	Good	All households have access to sanitation
	Ramafole, Mdeni and Zingcuka-Madlangeni water	2016	The community of the mentioned villages	Good	Four villages have access to water
	Ramafole DR804 maintainance	2015	Ramafole to linotsing community	Good	10 Ramafole youth community members were employed.
	Mdeni DR08081 to Mahlake maintenance	2016/17	Mdeni,soloane, and Mahlake community	Good	Mdeni and Mahlake community members have access to their villages and 20 people from mentioned villages were employed.
	Soloane dipping tank	2012	Soloane community	Good	Small farmers vaccinate their cattle and sheep in dipping facility and 15 people from Soloane were employed
25	Water	2015	All villages	Shortage of water	People now buy water from people

WARD NUMBER	TYPE	YEAR	BENEFICIARIES	STATUS / PRESENT CONDITION	IMPACT
				boreholes not functioning	who have boreholes in their homes.
	Sabasaba access road	2013	Malosong Sabasaba	Very bad-Sabasaba road need re-construction	
	Toilets	2013	557	There are still villages without toilets.	Households have toilets in their yards.
	Electricity infields	2017	All ward	In progress	Create jobs and improve standard of living
	VIP toilets	2013	No toilets at New stance	good	Improve standard of living
	Khaue community hall	2014	All ward	Good condition	Used as pay point and clinic
	Maluti Special School	2014	Physical Challenged People	95%	To be opened next year in 2018
26	Eskom Upgrading Power Station	2012	Ward 26 And Surrounding Areas	Complete	Improved the lives of the people and also making it safer .
	Roads And Public Works Offices Upgrade	2017	Ward26	On Process	The unemployed benefited by this project, and accessibility.



WARD NUMBER	TYPE	YEAR	BENEFICIARIES	STATUS / PRESENT CONDITION	IMPACT
	Khorong Koali Park Street Surfacing	2014	Khorong Koali Park Residents	Complete	Job creation and accessibility.
	Khorong Koali Ext 201 house Rectification	2014	Khorong Koali Ext 201 Beneficiaries	Complete	Beneficiaries received the houses in excellent conditions and also created employment .
	ANDM sewerage upgrade/Zanamanzi water project	2012	Cedarville residents	Completed in 2014	hygiene
	ANDM Upgrading Cedarville Water Scheme	2017	Residents At Large In Cedarville	Not Completed yet	The Capacity Of water will be boosted.
	ANDM water meter installation/Sebata contractors	2015-2016	residents	Complete but community need a workshop with a contractor	Improvement from the last meters we have
	Imfuyo Emerging Farmers Association	2012 to date	Cedarville Farmers	Progressing	Got Grazing Camps From Mlm
	Black Diamond Grain Sa	2015	20 Farmers	Progressing	Skills developing

WARD NUMBER	TYPE	YEAR	BENEFICIARIES	STATUS / PRESENT CONDITION	IMPACT
	Maize Production Projects	2012	Farmers in surrounding areas	Progressing	Boosting The Economy Of The Country
	Our Little People Pre - School	2012	Pre-scholars	Progressing At Mzingisi Location House No 15	Education is provided before schooling.
	toilet paper manufacturers	2012 to date	Laphumikhwezi youth project	Implementing Stage	Toilet Papers Rolls And Machinery Available for job Creation.
	Farmers Stock Owners	2012	Cedarville Farmers Association	Livestock Auctions held Monthly	Farmers Selling Their Cattle.
	Cedarville Street Gravelling And also benefiting DAX B&B	2015 2015	Residents Owner	Completed Functioning	People Were employed. Promoting Tourism In The Ward
	Cedarville Town Hall & Mzingisi hall	2017	Community	Renovation to continue	Residents Hiring the hall and the community meetings
	Cedarville Town Hall & Mzingisi hall	2017	Community	Renovation to continue	Residents Hiring the hall and the community meetings
	Women's Day	2017	Residents	Many People Attended The Event	Awareness to women on protection.

WARD NUMBER	TYPE	YEAR	BENEFICIARIES	STATUS / PRESENT CONDITION	IMPACT
	Grass Cutting	2012 to date	5 employees	Fair/but there is a room for improvement	Maintaining the grass in Cedarville.
	EPWP	2012 to date	Adults & Youth	Maintaining Alfred Nzo & Matatiele Local Municipality Assets in ward 26	Employment for the people.

Source: Community Based Planning Program (Data Collection)

Table 3: Programmes within the Municipality

## 6. Socio Economic Analysis

### 6.1. Population Profile

The section below depicts an analysis of the population profile of the municipality as well as the age breakdown, language proficiency and dependency on social grants.

#### 6.1.1. Population Size and Distribution

The total population of the municipality in 2011 and 2016 was 203 823 and 219 448 respectively. The anticipated population by 2050 based on a 0.4% increase annually, will amount to 231 597 and 249 351 for 2011 and 2016 respectively. Households captured in 2011 and 2016 vary considerably. This can be due to the fact the Community Survey 2016 captured data at a municipal scale as apposed to a Village level, as with the case for the 2011 Census data.

	NUMBER OF HOUSEHOLDS		POPULATION SIZE (NUMBER OF PEOPLE)	
	No. of Households	Projected Household by 2050 growing at 0.3% Per Annum	Population Size	Projected Population by 2050 growing at 0.4% Per Annum
Community Survey 2016	56872	62502	219 448	249 351

Source: Census 2011 + Community Survey 2016

Table 4: Population Size and Distribution within the municipality– Community Based Planning Program 2017 (Data Collection)

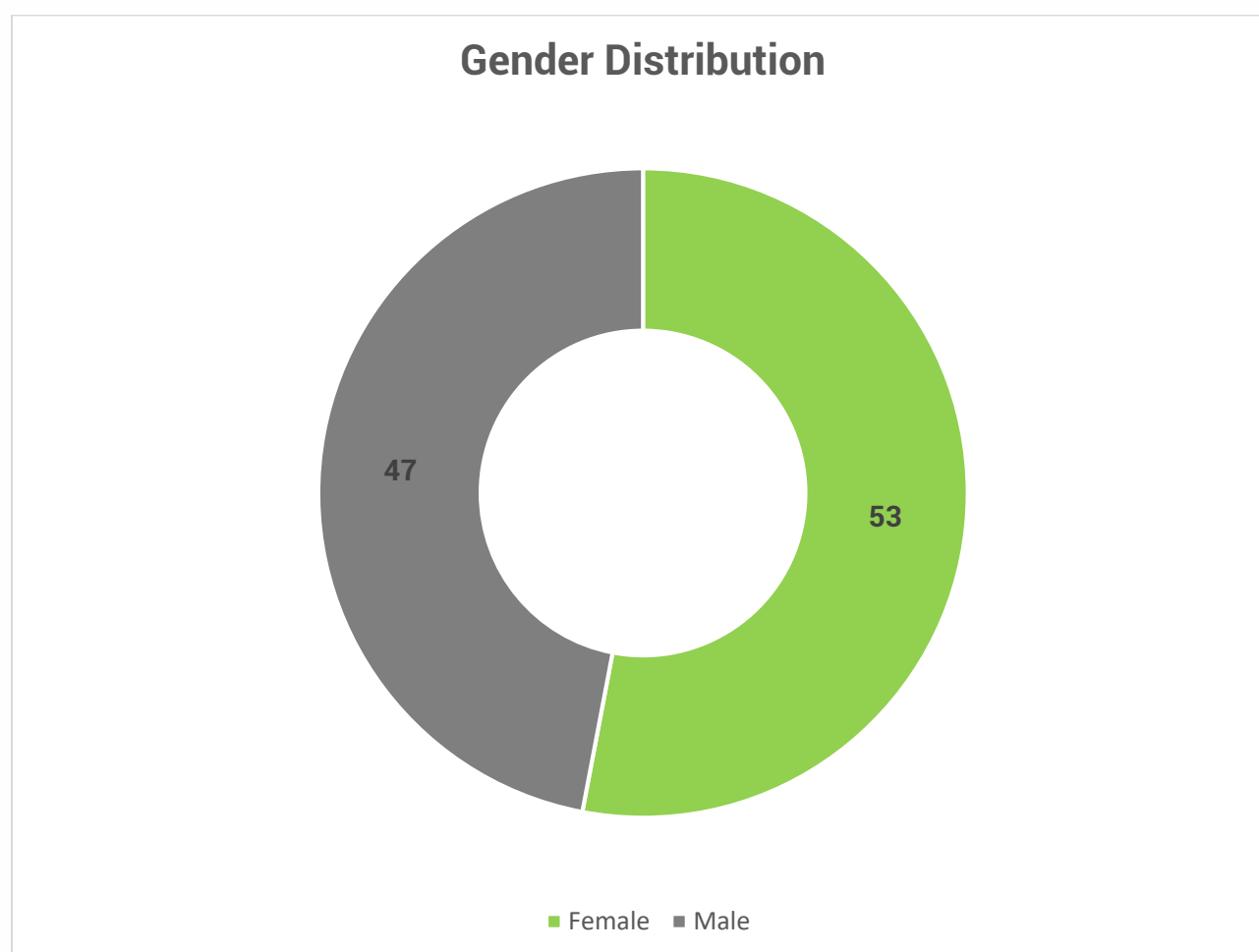
#### 6.1.2. Gender Distribution

The chart below depicts that 53% of the total population of MLM are female. This is typical of most wards in Matatiele. This statistic also speaks to the table below on child headed households which indicates that there is a presence of female headed households within MLM. *The growing distribution of females within the municipality necessitates the provision of support for increased fertility demands and maternal support.*

SOURCE	Male	%	Female	%
Census 2011	93 675	46%	110 175	54%
Community Survey 2016	100 288	46%	119 159	54%

Source: Census 2011 + Community Survey 2016

Table 5: Gender Distribution



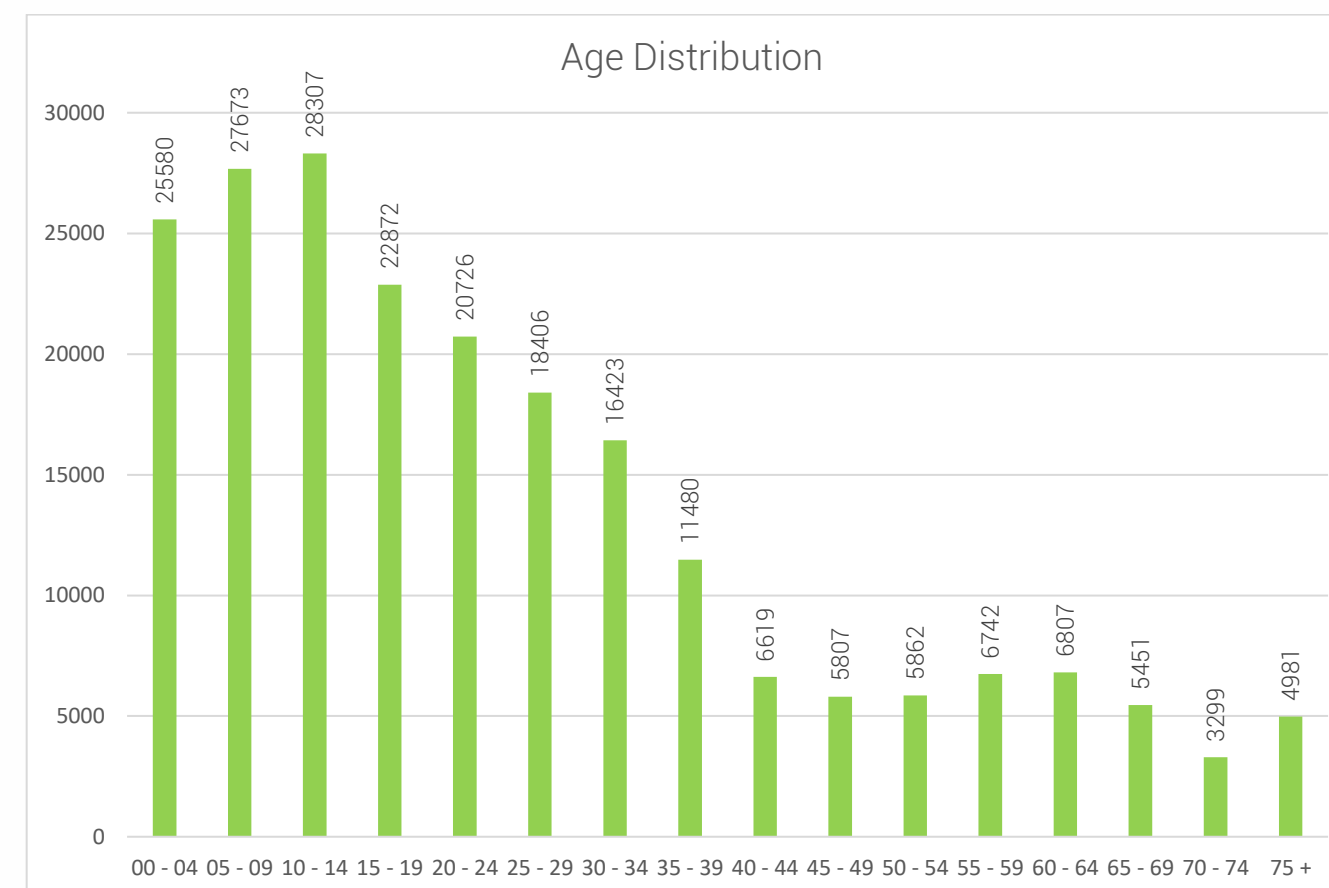
Source: Eastern Cape Socio-Economic Consultative Council (ECSECC), 2017

Figure 1: Gender Distribution

### 6.1.3. Age Distribution

The dominant age group in MLM is age 0-15. The population of the municipality is dominated by younger people (00-15}. There is a significant decline in the number of people per age group from ages 14. This municipality certainly needs to invest more on educational institutions (schools, recreation facilities and

crèches) and employment opportunities in order to attend to the needs of the youthful population. There also needs to be emphasis placed on old age facilities as there is an increasing elderly population within MLM.



Source: Eastern Cape Socio-Economic Consultative Council (ECSECC), 2017

Figure 2: Age Distribution

### 6.1.4. Language Distribution

It is evident that the most spoken language in MLM is IsiXhosa followed by SeSotho. The language preference correlates to the racial split within MLM and is an indication of the language preference which people appreciate. The need to acknowledge and appreciate cultural diversity within Matatiele is thus an imperative. One also notices that the number of people speaking isiXhosa and Sesotho has diminished from 2011 to 2016. There has been small spikes in the number of people speaking English and Afrikaans.



municipality Such is a major challenge for the LM, province and country at large. There is a need for consideration to be given towards old age care.

WARD NUMBER	TYPE OF SOCIAL ASSISTANCE OFFERED	NUMBER OF HOUSEHOLDS
1		Community Feedback
	Child Support Grant	1770
	Old Age	666
	Disability Grant	54
	Foster Care Grant	253
	Grant In Aid	Data not available
	Stress Relieve Grant	Data not available
	Food Parcels	Data not available
2	Child Support Grant	1 673
	Old Age	434
	Disability Grant	129
	Foster Care Grant	434
	Grant In Aid	Data not available
	Stress Relieve Grant	Data not available
3	Food Parcel	120
	Grants	570
5	Food Parcels	102
	Social Grants	854
	Indigent	00
6	Child Support Grant	Data not available
	Old Age	Data not available
	Disability Grant	Data not available
	Foster Care Grant	Data not available
	Grant In Aid	Data not available
	Stress Relieve Grant	Data not available
	Food Parcels	Data not available
7	Child Support Grant	2300
	Old Age	2560

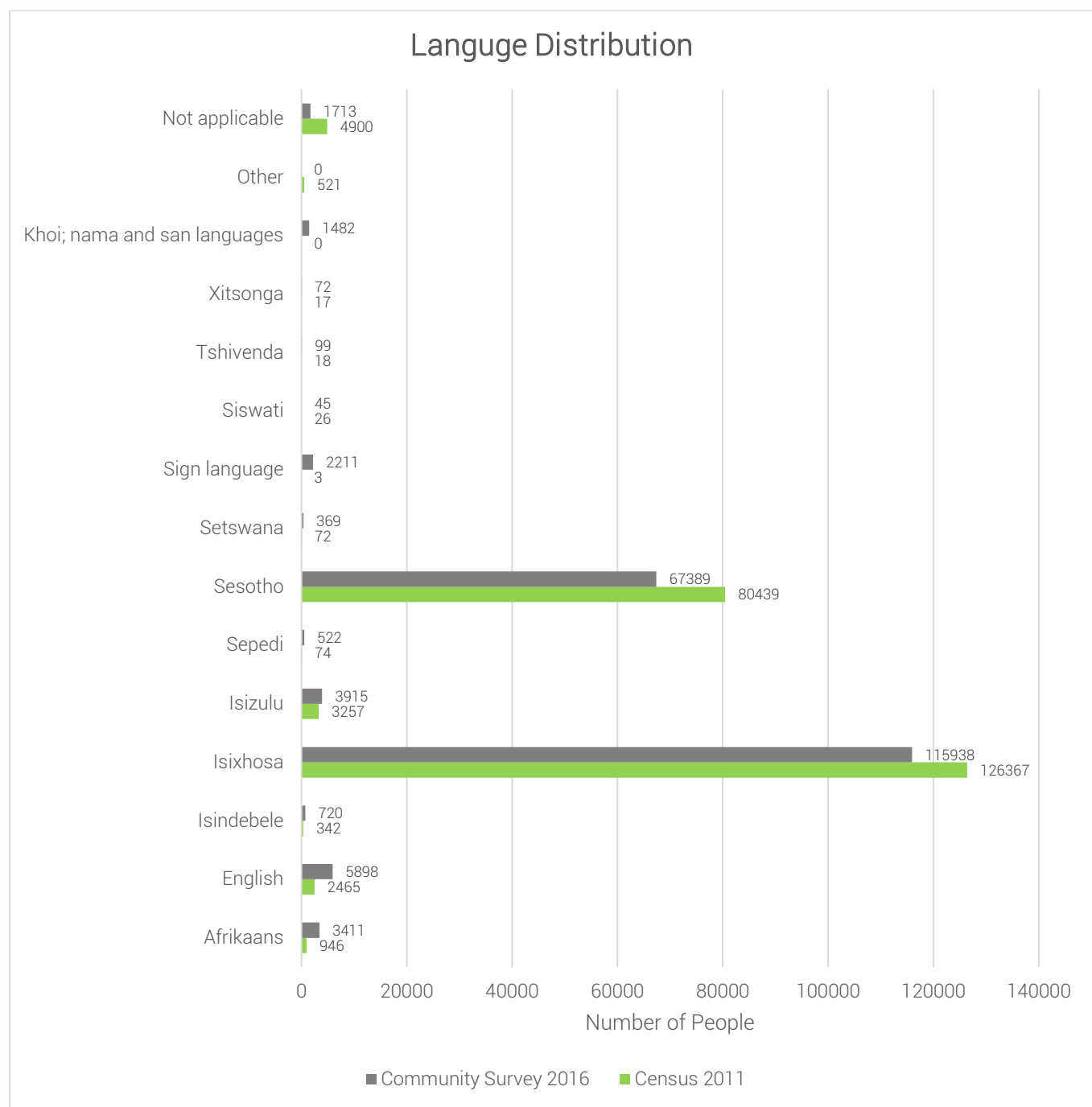


Figure 3: Language Distribution

### 6.1.5. Social Grants

The dependency on grants within the municipality is a major challenge. Child support and Old age grants are most depended upon. This is in direct correlation with the majority female population and growing old age distribution. The dominant age category of 0-4 years old suggests a high fertility rate within the

	Disability Grant	800
	Foster Care Grant	650
	Grant In Aid	Data not available
	Stress Relieve Grant	Data not available
	Food Parcels	300
8	Child Support Grant	3347
	Old Age	Data not available
	Disability Grant	Data not available
	Foster Care Grant	Data not available
	Grant In Aid	Data not available
	Stress Relieve Grant	Data not available
	Food Parcels	226
9	Child Support Grant	3520
	Old Age	1922
	Disability Grant	45
	Foster Care Grant	152
	Grant In Aid	Data not available
	Stress Relieve Grant	Data not available
	Food Parcels	25
10	Child Support Grant	Data not available
	Old Age	Data not available
	Disability Grant	Data not available
	Foster Care Grant	Data not available
	Grant In Aid	Data not available
	Stress Relieve Grant	Data not available
	Food Parcels	Data not available
11	Child Support Grant	889
	Temporary Structures	3
	Foster Care Grant	335
	Food Parcels	120
12	Child Support Grant	785
	Foster Care Grant	31
	Temporal Structures	16
	Rural Housing	299

	Food Parcels	80
	Old Age Grant	2104
13	Foster Care	73
	Care Dependency	03
	Disability Grant	68
	Grand In Aid	46
	Old Age	Data not available
	Child Support Grant	Data not available
14	Food Parcels	100
15	Food Parcels	Data not available
	Social Grant	Data not available
16	Child Support Grant	Data not available
	Disability Grant	Data not available
	Old Age Grant	Data not available
	Foster Care Grant	Data not available
17	Social Grant	4593
	Food Parcel	130
18	Child Support Grant	Data not available
	Old Age	Data not available
	Disability Grant	Data not available
	Foster Care Grant	Data not available
	Grant In Aid	Data not available
	Stress Relieve Grant	Data not available
	Food Parcels	Data not available
19	Sassa	550
20	Food Parcels	120
	Child Support Grant	1500
	Old Age Grant	800
	Foster Grant	200
	Disability Grant	100
21	Forster Care	240
	Disability	168
	Social Grant	2600
	Old Grant	2110

	Food Parcels	200
22	Child Support Grant	Data not available
	Old Age	Data not available
	Disability Grant	Data not available
	Foster Care Grant	Data not available
	Grant In Aid	Data not available
	Stress Relieve Grant	Data not available
	Food Parcels	Data not available
23	Food Parcels	326
	Old Age Grant	Data not available
	Child Support	Data not available
	Foster Care Grant	Data not available
	Disability Grant	Data not available
	Others	80 Food Parcels (By Gift of the givers)
24	Old Age Grant	Data not available
	Foster Care Grant	Data not available
	Child Support Grant	Data not available
	Grant In Aid	Data not available
25	Food Parcels	22
26	Sassa Food Parcels	Data not available
	Matatiele Local Municipality (SPU) Assisted Thusanang Organization With Seedlings, Watering Cans, Pesticides, and Fertilizers.	83
	School Uniform And Food Parcels For Kenesly Primary School Donated By Masangane Ngo	14
	EDA Ngo- Provided Water Tanks To Three Villages- Which Is Bharini, Thebane And Black Diamond Which It Is A Donation From Spanish Donor	161

Source: Community Based Planning Program 2017 (Data Collection)

Table 6: Social Grant Dependency within municipality -

#### 6.1.6. Indigent Support

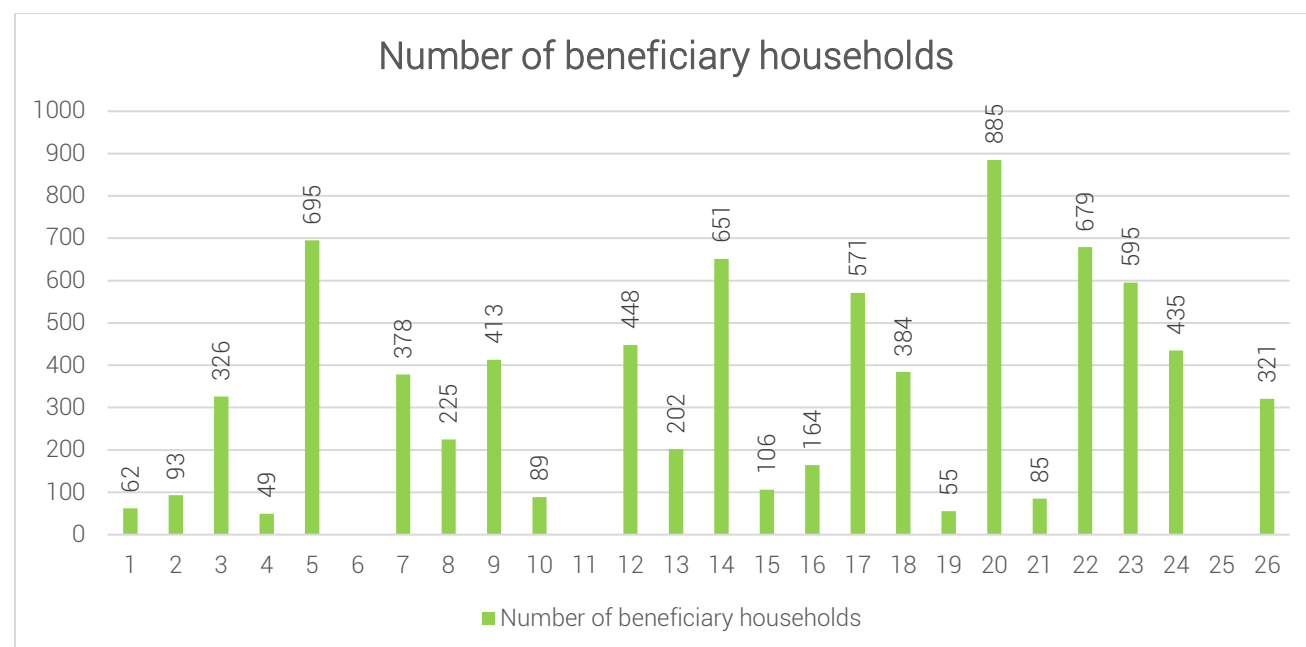
In the 2016 survey which was completed by Matatiele LM 7849 indigent beneficiaries identified within the LM. Stats for wards 6, 11 and 25 were unavailable.

Wards	Number of beneficiary households
1	62
2	93
3	326
4	49
5	695
6	Data not available
7	378
8	225
9	413
10	89
11	Data not available
12	448
13	202
14	651
15	106
16	164
17	571
18	384
19	55
20	885
21	85
22	679
23	595
24	435
25	Data not available
26	321
<b>TOTAL</b>	<b>7849</b>

Source: Municipal Database

Table 7: Indigent Support





Source: Municipal Database

Figure 4: Indigent Support

## 6.2. Household Profile

The section below details the households characteristics within the municipality in terms of the sizes, genders of heads and distribution.

### 6.2.1. Average Household Size

The average household size within the municipality was **3.98 in 2011** and **3.9 in 2016**.

*There is a need to provide more housing options within the municipality to avoid the high occupancy rates MLM is faced with. One also needs to adhere to the fact that the change in search methodology used in 2011 and 2016 may also be a contributing factor to the reduction in average household size.*

Census 2011			Community Survey 2016		
Household Size	Population Size	Average Household Size	Household Size	Population Size	Average Household Size
49 515	203 823	3.7	56 868	219 447	3.9

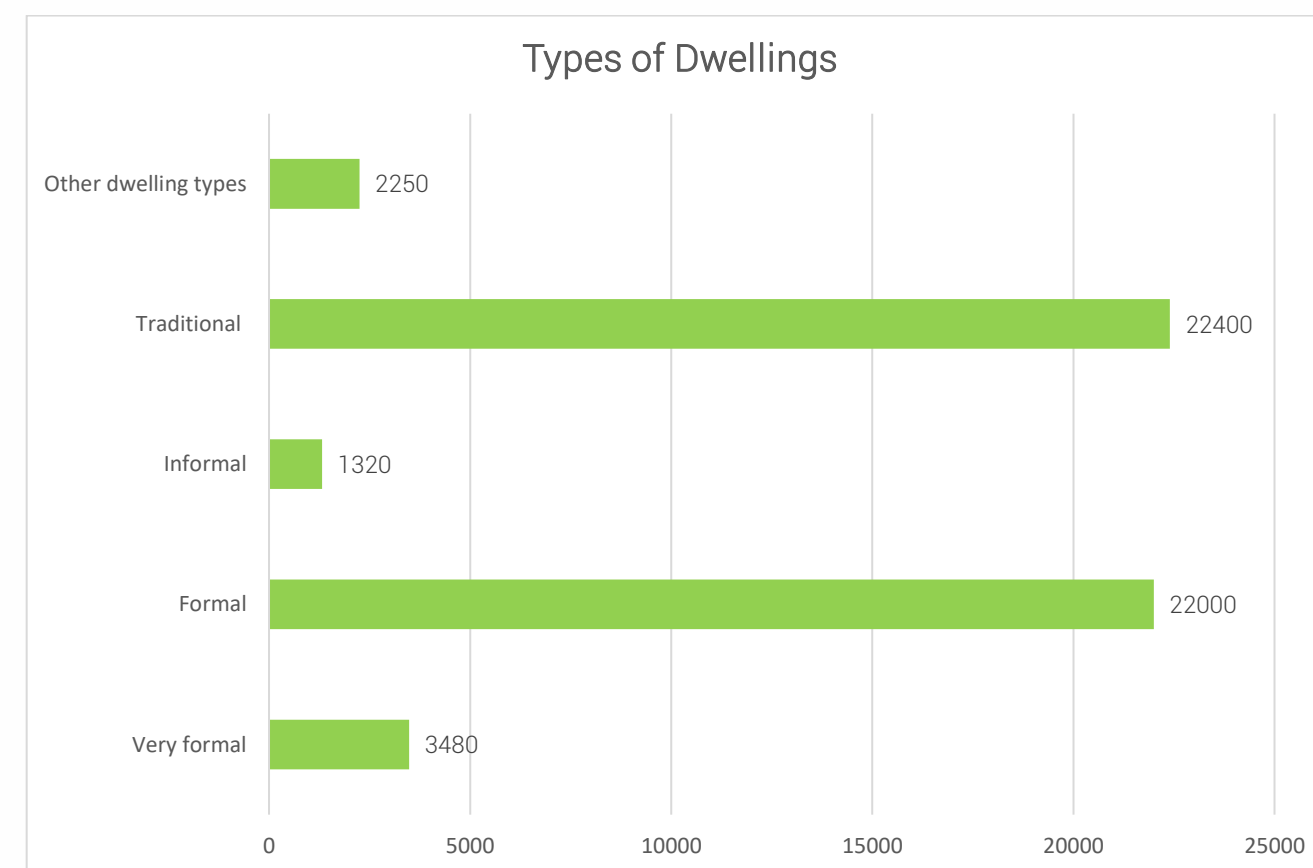
Source: Census 2011 + Community Survey 2016

Table 8: Average Household Size

### 6.2.2. Household Dwelling types

The majority of people in MLM live in formal as well as traditional dwelling structures. There is a total of 22 400 people living in traditional dwellings followed by 22 000 people who reside in formal dwellings. There are a number of households living in informal dwellings as well. The growth of informal dwellings needs to be considered for housing need within the municipality.

The trend of traditional dwellings needs to be considered when developing building standards and regulation. The housing and backyard flats are a popular settlement feature within the municipality. *There needs to be greater Land Use Planning By-Law enforcement to ensure that the type of development is controlled and managed.*



Source: Eastern Cape Socio-Economic Consultative Council (ECSECC), 2017

Figure 5: Types of Dwelling within municipality

### 6.3. Social Profile

The social profile outlines the range of facilities which are available within the ward in terms of education, health care and places of worship. The section analyses the distribution and availability of facilities based on Census counts and feedback from community interaction.

#### 6.3.1. Education Facilities: Community Feedback

The range of schools identified in the table below was developed from the community feedback sessions. MLM has a range of educational facilities which include Pre-Schools, secondary schools, combined schools and TVET colleges. From the summary table below, we find that there are 299 education facilities which offer facilities to 69 344 learners.

WARD	COUNT	LEARNERS
1	8	7006
2	7	2047
3	13	2319
4	16	3958
5	13	2472
6	8	2615
7	12	2839
8	10	2325
9	10	2252
10	22	6126
11	22	3824
12	15	2291
13	6	2055
14	14	1924
15	14	2292
16	14	2294
17	11	2521
18	7	1201
19	8	2558
20	6	
21	14	2715
22	8	1302

23	7	1289
24	13	1880
25	12	4419
26	9	2820
<b>TOTAL</b>	<b>299</b>	<b>69344</b>

Source: Community Based Planning Program 2017 (Data Collection)

Table 9: Summary of Education Facilities within MLM

WARD NUMBER	NAME	TYPE	AREA LOCATED	NUMBER OF LEARNERS
1	Maluti junior secondary	Primary school	Maluti town ship	1479
	Maluti TVET collage	Collage	Maluti	1112
	Tholang senior secondary school	High school	Maluti	1000
	Zamokuhle junior secondary school	Primary school	Maluti	2017
	Harding berg junior secondary school	Junior secondary school	Maluti	943
	Skiti pre-school	Skiti	Skiti	50
	Maluti pre-school	Maluti	Maluti	205
	Maluti advent high school	Maluti	Maluti	200
2	Ramohlakoana J.S.S	Primary school	Ramohlakoana	420
	Moliko S.P.S	Primary school	Ramohlakoana	185
	Malubalube J.S.S	Primary school	Malubalube	413
	Hardenberg J.S.S	Primary school	Hardenberg	937

	Ramohlakoana Pre-school	Pre-school	Ramohlakoana	25
	Khwezi Pre-school	Pre-school	Malubalube	30
	Mapheleng Pre-school	Pre-school	Hardenberg	37
3	Masakala Senior Secondary School	Combined school	Masakala	215
	Zakheni Pre School	Pre school	Masakala	25
	Ombesiwe Pre School	Pre school	Masakala	65
	Tsepisong Junior Secondary School	Combined school	Tsepisong	490
	Lebohang Pre School	Pre school	Tsepisong	55
	Snothando Pre School	Pre school	Tsepisong	46
	Qhame Pre School	Pre school	Mdeni	12
	Manase	Primary school	Dikgutlwaneng	197
	Iketleng	Pre school	Dikgutlwaneng	26
	Mphatlasatsana Senior Secondary School	High School	Hebron	326
	Hebron SPS	Primary school	Hebron	165
	Hebron	Pre school	Hebron	25
	Bavumile Primary School	Primary school	Khohlong	672
4	Mosa sibi	Secondary school	Zikhalini	1500
	Prospect	Primary school	Tiping	532

	Phahamang	Primary school	Maphookong	326
	Bethel	Primary school	Bethel	687
	Edwad's hope	Primary school	Sehlabeng	238
	Mazizini	Primary school	Zazingeni	250
	Nkasele	Primary school	Nkasele	138
	Tsitsong	Primary school	Tsitsong	126
	Sehlabeng Pre-School	Pre-School	Sehlabeng	20
	Phelang Pre-School	Pre-School	Zikhalini	17
	Tswelopele	Pre-school	Zazingeni	44
	Tsitsong Pre-School	Pre-School	Tsitsong	22
	Phuthanang	Pre-School	Bethel	15
	Botlehadi	Pre-School	Maphokong	0 (Not operational)
	Vukuzenzele	Pre-School	Tiping	18
5	Kgotsong	Pre-School	Nkasele	25
	Cibini S.P.S	Primary School	Cibini	472
	Zwelitsha J.S.S	Primary School	Goxe	147
	Pamlaville J.S.S	Junior	Pamlaville	250
	Hlangwini High School	Senior	Pamlaville	481
	Lufefeni J.S.S	Junior	Lufefeni	
	Lameka J.S.S	Junior	Lubaleko	481



	Vukuzakhe Pre School	Ecd	Vikinduku	34
	Msenti Pre School	Ecd	Cibini	35
	Luvuyo Pre School	Ecd	Mnceba	40
	Khuphukani Pre School	Ecd	Mosta	13
	Khuthalani Pre Schol	Ecd	Goxe	17
	Cibini S.P.S	Primary School	Cibini	472
	Cibini Pre-School	Ecd	Cibini	30
6	Maluti SS	Secondary School	Protea	898
	Boiteko	Pre-school	Bhakaneni	46
	Polokong JSS	primary	Polokong	-
	Rethabile	Pre-school	Taung	26
	Hlomendlini JSS	Primary	Zwelitsha	489
	Caiphus Khoapa	Primary	Matsetseng	191
	Manguzela	Full service	Dengwane	965
	Dengwane	Pre-school	Dengwane	-
7	Le-grange	Preschool	Le-grange	18
	Le-grange S.S.S	Senior secondary school	Next to thembalihle	570
	Mafube Preschool	Preschool	Mafube mission	12
	Mafube JSS	Junior secondary school	Le-grange	280
	Belfort S.P.S	Senior primary school	Belfort	175

	Tramore S.P.S	Senior primary school	Thembalihle	280
	Springside Preschool	Preschool	Nkosana	54
	Springside J.S.S	Junior secondary school	Nkosana	300
	Ntabeni JSS	Junior secondary school	Hillside	400
	Mngeni SPS	Senior primary school	Mngeni	310
	Ngcwengana SPS	Senior primary school	Ngcwengana	230
	Nkaulweni SPS	Senior primary school	Manzi	210
8	Magama SPS	Mud school	Magama	205
	Mechaeling	Cement built	Nchodu	978
	Thabang SPS	Cement built	Zwelitsha	196
	Outspan JSS	Cement built	Outspan	459
	Phuthaditshaba SPS	Waiting for the new type of school	Outspan	179
	Magama Pre-School	Cement built	Magama	13
	Matima Pre-School	Cement built	Nchodu	63
	Mechaeling Pre-school	Mud type	Nchodu	101
	Sanovuyo Pre-school	Cement build	Zwelitsha	46
	Outspan Pre-school	Cement build	Outspan	85
9	Mnukwa SSS	Senior Secondary School	Manderstone	375

	Makhoba JSS	Junior Secondary School	Manderstone	312
	Rochdale JSS	Combined School	Mahangu	500
	Khashule JSS	Junior Secondary School	Makhoaseng	365
	Gudlintaba JSS	Junior Secondary School	Gudlintaba	150
	Mzongwana JSS	Junior Secondary School	Matiasse	369
	Mavundleni JSS	Junior Secondary School	Mzongwana	129
	Gugu J.S.S	Junior Secondary School	Mphotshongweni	-
	Zamani Pre-School	Pre-School	Mzongwana	41
	Mavundleni Pre-school	Pre -school	Mzongwana	11
10	Magadla SSS	High school	Lunda	616
	Sijoka SPS	Primary school	Sijoka	450
	Phakamani SPS	Primary school	Caba	771
	Mahlubi JSS	Primary school	Caba	300
	Magadla SPS	Primary	Magonqolweni	179
	Ntabazijongene JSS	Primary school	Hlomendlini	491
	Sibonelo	Pre-school	Lunda	63
	Noluntu Pre-school	Pre-school	Caba	59
	Sijoka Pre-school	Pre-school	Sijoka	48

	Ekuthuleni	Pre-school	Magonqolweni	39
	Happy home	Pre-school	Hlomendlini	47
	Magadla SSS	High school	Lunda	616
	Sijoka SPS	Primary school	Sijoka	450
	Phakamani SPS	Primary school	Caba	771
	Mahlubi JSS	Primary school	Caba	300
	Magadla SPS	Primary	Magonqolweni	179
	Ntabazijongene JSS	Primary school	Hlomendlini	491
	Sibonelo	Pre-school	Lunda	63
	Noluntu Pre-school	Pre-school	Caba	59
11	Sijoka Pre-school	Pre-school	Sijoka	48
	Ekuthuleni	Pre-school	Magonqolweni	39
	Happy home	Pre-school	Hlomendlini	47
	Lenkoe	Senior Primary	Mabua	144
	Pehong	Senior Primary	Pehong	125
	Nkuphulweni	J.S.S	Moreneng	123
	Thotaneng	J.S.S	Thotaneng	103
	Tshepang	Senior Primary	Lehata	143
	Noloyiso	J.S.S	Maqwathini	175

	Pontsheng	J.S.S	Pontsheng	252
	Khaola	S.P.S	Khaola	303
	Mapfontein	J.S.S	Mapfontein	268
	Khanya	S.PS	Felleng	128
	St.andrews	J.S.S	Tsenola	148
	Lenkoe	Senior Primary	Mabua	144
	Pehong	Senior Primary	Pehong	125
	Nkuphulweni	J.S.S	Moreneng	123
	Thotaneng	J.S.S	Thotaneng	103
	Tshepang	Senior Primary	Lehata	143
	Noloyiso	J.S.S	Maqwathini	175
	Pontsheng	J.S.S	Pontsheng	252
	Khaola	S.P.S	Khaola	303
	Mapfontein	J.S.S	Mapfontein	268
	Khanya	S.PS	Felleng	128
	St.andrews	J.S.S	Tsenola	148
12	Lerato Sps	Senior Primary	Khubetsoana	381
	Queensmercy Sps	Senior Primary	Queensmercy	321
	Nkau Sps	Senior Primary	Nkau	326

	Tsikarong Sps	Senior Primary	Sekhulumi	389
	Mt Zion Sps	Senior Primary	Sekhutlong	250
	Hohobeng Lps	Lower Primary	Sera	15
	Likhohlong Lps	Lower Primary	Mafaesa	09
	Moshesh Sss	Lower Primary	Queensmercy	350
	Ikaheng Preschool	Preschool	Khubetswana	60
	Rantsho Preschool	Preschool	Nkau	21
	Sekhulumi Preschool	Preschool	Sekhulumi	34
	Dikonyana Preschool	Preschool	Queensmercy	52
	Itumeleng Preschool	Preschool	Nkau	19
13	Thabong Preschool	Preschool	Sekhulumi .B	20
	Tswelopele Lps	Lower Primary	Moqhobi	44
	Tsekong J.S.S	Primary School	Masopha	421
	Likamoreng	Pre-school and J.P School	Likamoreng	38 & 71
	Tlhakanelo J .S.S	Primary School	Mohapi	352
	Mpharane	High School	Thotaneng	251
	Kutloanong J.S.S	Primary School	Mahareng	452
	Marialinden	Primary School	Thabaneng	470
	Mothibisi S. S. S	High Schools	Mangopeng Village	310
	Mariazel S. S. S		Motseng Village	785
14	Mmika SPS	Primary Schools	Letlapeng Village	199
	Mapheelle SPS		Moiketsi Village	
	Mafikalisiu SPS	Primary Schools	Fatima Village	119
	Moalosi SPS		Mapoleseng Village	
	Phallang SPS	Primary Schools	Liqalabeng Village	



	Lekhalong	Pre School	Lekhalong village	7
	Lekhalong SPS	Primary Schools	Lekhalong Village	67
	Mateleng SPS		Mateleng Village	45
	Ongeluksnek JSS	Junior Secondary School	Motseng Village	278
	Thaba Chicha SPS	Primary School	Nice-Field Village	114
15	Mapoleseng	Pre-Schools	Mapoleseng Village	
	Mapheelle		Moiketsi Village	
	Ralebitso S.S.S	Secondary School	Qhobosheaneng	320
	Moiketsi S.S.S	Secondary School	Paballong	440
	Qhobosheaneng J.S.S	Junior secondary School	Qhobosheaneng	226
	Paballong J.S.S	Junior secondary School	Paballong	240
	Ikaheng J.S.S	Junior secondary School	Pontsheng	155
	Pholile S.P.S	Primary School	Pholile	231
	Semonkong S.P.S	Primary School	Semokeng	239
	Lhaseng S.P.S	Primary School	Lhaseng	129
	Lekoentlaneng S.P.S	Primary School	Lekoentlaneng	95
	Pharamakhulo S.P.S	Primary School	Pharamakhulo	121
	Masianokeng S.P.S	Primary School	Mapoleng	33
	Masianokeng	Pre-school	Mapoleng	15
	Ikaheng	Pre-school	Pontsheng	15
16	Refeng Kgotso	Pre-school	Qhobosheaneng	33
	Mokheseng	Senior Secondary School	Mehloloaneng	400
	Mehlolaneng S.P.S	Junior Secondary School	Mehloloaneng	341
	Mehloloaneng Preschool	Junior Secondary School	Mehloloaneng	32

	Sketlane S.P.S	Junior Secondary School	Sketlane	228
	Moeaneng S.P.S	Junior Secondary School	Moeaneng	129
	Likhetlane S.P.S	Junior Secondary School	Likhetlane	
	Lekhatla S.P.S	Junior Secondary School	Majoro	126
	Mechachaneng S.P.S	Junior Secondary School	Mechachaneng	113
	Tlopo S.P.S	Junior Secondary School	Maloto	163
	Motlatsi S.P.S	Junior Secondary School	Sprinkaan	60
	Makhaola J.S.S	Junior Secondary School	Tsekong	589
	Vela Pre School	Junior Secondary School	Mbobo	21
17	Khoarai J.S.S	Junior Secondary School	Khoarai	92
	Mt Hargreaves	Secondary School	Sigoga	310
	Phumelele	Secondary School	Embizeni	550
	Mango	Primary School	Mango	325
	Mpumalanga	Primary School	Mgubo	133
	Lugada	Primary School	Lugada	219
	Mt Hargreaves	Primary School	Sigoga	185
	Embizeni	Primary School	Embizeni	140
	Sibongile	Primary School	Luxeni	150
	Msi	Primary School	Mgubo	138
	Mputhekani	Primary School	Nyanzela	191
	Nkalweni	Primary School	Nkalweni	180
18	Nyaniso	Pre-school	Hill side	33
	Tshisa	Pre-school	Tshisa	19
	Solozi	Pre-school	Fiva	61

	Qili	Pre-school	Qili	24
	Bubesi	Pre-school	Bubesi	
	Tshisa	Primary School	Tshisa	320
	Bubesi	J.S.S	Bubesi	744
19	King Edward High School	It's a School fees paying High School (Public School)	Buxton	729
	Focused High School	Private H/S	Main	349
	St Monica's Diocesan School	Private H/S	New J	400
	Bergview College	Private H/S	New J	400
	Matat Primary School	No government fees	North End	400
	Sunshine Primary school		West Street	80
	Twinkle Star Pre-School and Day Care		North End	80
	Bergview Pre-School		Buxton Avenue	120
20	Bokamoso	Primary school	Harry Gwala park	-
	Lechamo Chamo Legacy	Pre school	Harry Gwala	-
	Masakhane	Pre school	Harry Gwala	-
	St Nicholas	Pre school	Itsokolele	-
	Khanya Naledi	Combined school	Njongweville	-
		Pre school	Harry Gwala EXT	-
21	Mvenyane High	S.S.S.	Mvenyane Area	1300
	Mvenyane	SPS	Mvenyane Area	183
	Ntlola	SPS	Tyiweni	138
	R.V. Matshule	SPS	Nkawulweni	207
	Upper Mvenyane	SPS	Machi	222
	Mdeni	SPS	Mdeni	160

	Magxeni	Combine School.	Magxeni	132
	Mabheleni	SPS	Mabheleni	169
	Thanduxolo	Pre-School	Uppermvenyane	35
	Mzomhle	Pre-School	Nkawulweni	42
	Msukeni	Pre-School	Mvenyane	40
	Mavumeleni .	Pre-School	Magxeni	22
	Sithiweni	Pre-School	Sithiweni	30
	Ntlola	Pre-School	Tyiweni	35
22	Mkhuhlane- kop PS	Primary School	Ezitapile	189
	Lower Rolweni LP	Lower Primary School	Rolweni	95
	Luhlekweni PS	Primary School	Phalane	166
	Elukolweni PS	Primary School	Elukolweni	200
	Ludidi SSS	Secondary School	Elukolweni	200
	Upper Mkemane JSS	Combined Schools	Upper Mkemane	190
	Mpofini LP		Mpofini	
	Lingelihle LP		Small-lokishi	
	Hotolo PS	Primary School	Epiphany	200
23	Mbizweni LP	Lower Primary	Phalane	62
	Bhethesda S.P.S	S.P.S School	Bethesda	182
	Emitshathaneni	S.P.S	Matolweni	196
	Mangolong	Primary school	Mangolong	314
	Sekhutlong	S.P.S	Sekhutlong	137
	Fobane	Primary School	Fobane	305
	Lower Mthumase	S.P.S	Thafa	98
24	Damane	S.P.S	Good Hope	57
	Ramafole S.S.S	Secondary school	Ramafole	346
	Mthumasi S.P.S	Primary school	Ramafole	280
	Naledi	Lower primary	Ramafole	35
	Masikhanyiseni	Pre-school	Ramafole	25
	Moriting S.P.S	Primary school	Moriting	164
	Phakamani	Pre-school	Moriting	
	Maqhatseng S.P.S	Primary School	Maqhatseng	125

	Linotsing S.P.S	Primary School	Linotsing	144
	Zimpofu S.P.S	Primary School	Zimpofu	45
	Purutle	Lower Primary	Purutle	36
	Mahlake S.P.S	Primary School	Mahlake	56
	Zibi meyer S.S.S	Secondary School	Zingcuka	372
	Zibi meyer S.P.S	Primary School	Zingcuka	252
25	Naledi JSS	JSS	Khauoe	1661
	Masiphula pre-school	PRE SCHOOL	Khauoe	58
	St Margarent SSS	Senior Secondary school	St Paul	1000
	Phamotse kwetliso pre-school	Pre-school	St Paul	63
	Azariel SSS	Senior Secondary school	Nkosana 2	540
	Martinveld pre-school	Pre-school	Newstance	32
	Phamotse SPS	sps	St Paul	585
	Lepheane SPS	sps	Jabulane	365
	Etheldale pre-school Reahola pre-school,32	preschool	Jabulane	18
	Rearabetswe pre-school	Pre-school	Malosong	25
	Mohlakoana SPS	sps	Jabavu	40
	Reahola pre-school	Pre-school	Magogogong	32
26	Sive/Maluti Special School	deaf	Cedarville	300

	Our Little People Pre -School	small children	Cedarville	100
	Kenersley Primary School	ability	Cedarville	430
	Cedarville Public School	ability	Cedarville	960
	Thokozani Primary School	ability	Shenxa	600
	Black Diamond Secondary School	ability	Black Diamond	135
	Sandfontein Primary School	ability	Sandfontein	60
	Thembelitsha primary school	ability	Gobizembe	205
	Molisane primary school	ability	farm	30

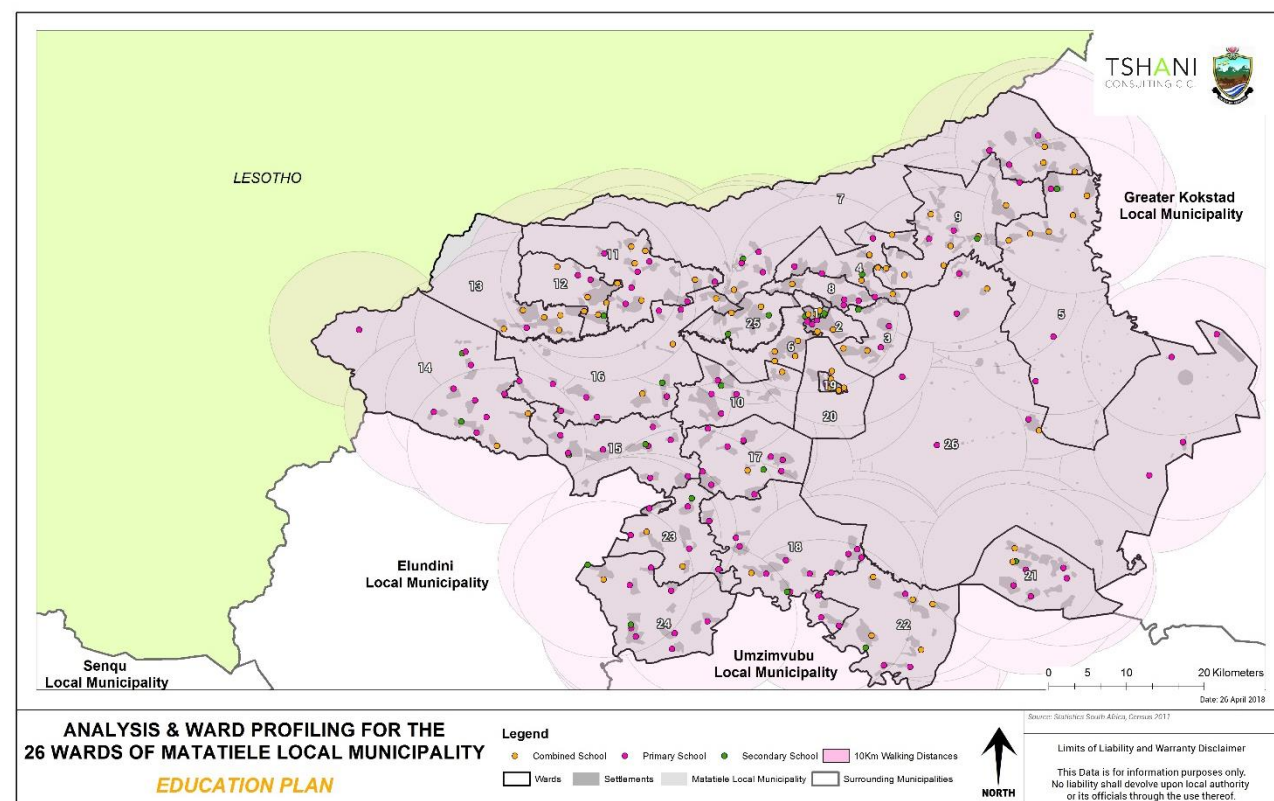
Source: Community Based Planning Program (Data Collection)

Table 10: Education Facilities within municipality

### 6.3.2. Education Facilities

The municipality comprises of a number of primary, secondary and combined schools. Based on the map below it is evident that there is an abundance of combined and primary schools, however a shortage of Secondary Schools is apparent. There is a need for secondary education facilities given the 15-19 age category is the highest within the municipality.



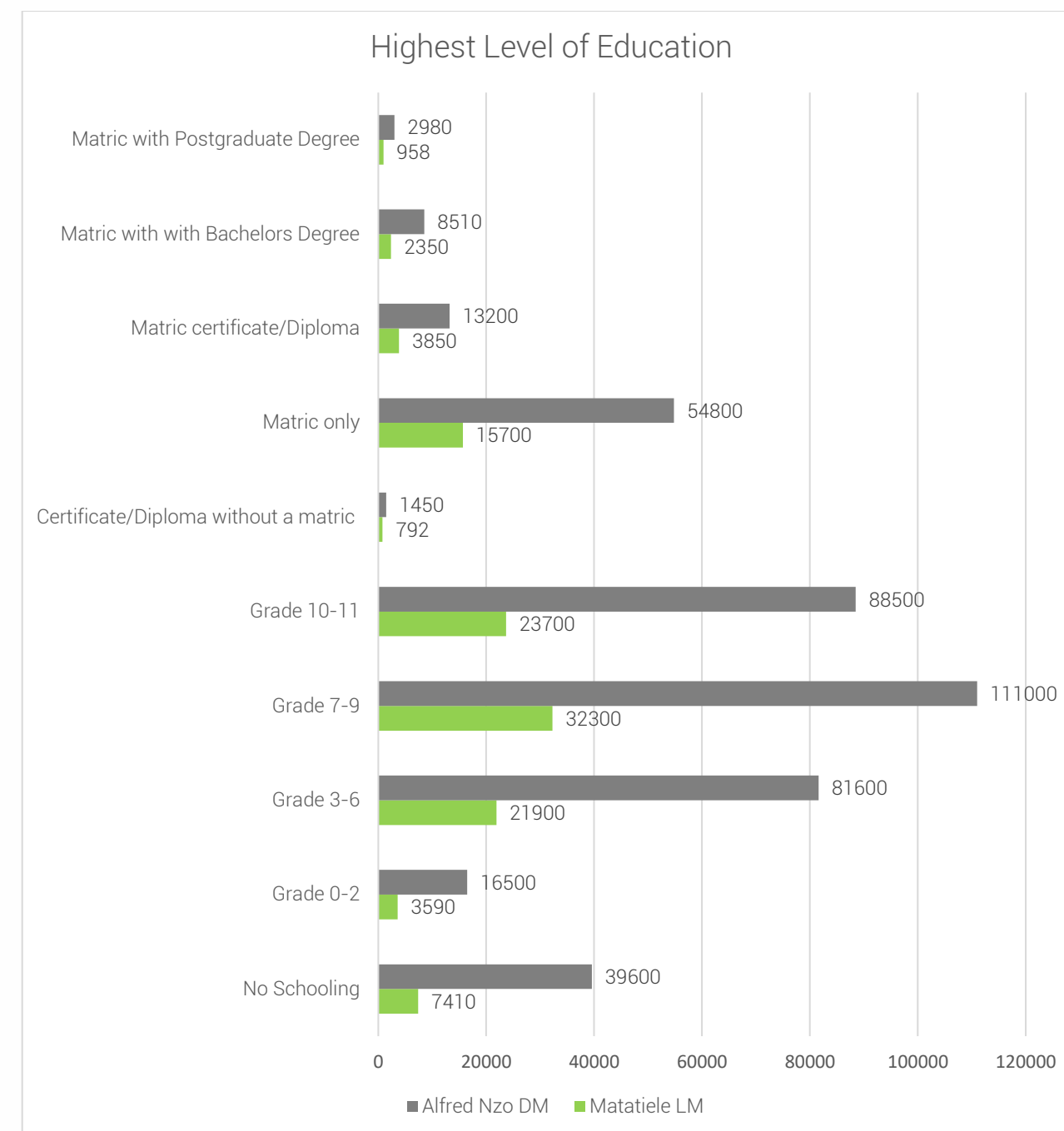


Plan 3: Education Facilities

### 6.3.3. Level of Education

Form the figure below, the Alfred Nzo District Municipality shows large differences in the number of people in relation to their highest level of education although the trends are similar within the local and district municipalities. There is a gradual increase from the number of people from Grade 0-2 up to Grade 11 then the number decreases. This trend shows that there are a high number of people who start school from Grade 0 then the number of school goers drops after Grade 9, significantly decreasing post matric. This is the case for MLM as well as the Alfred Nzo DM.

*There needs to be emphasis on provision of employment opportunities for matriculants. These are partnerships that need to be fostered with the LM and private entities.*

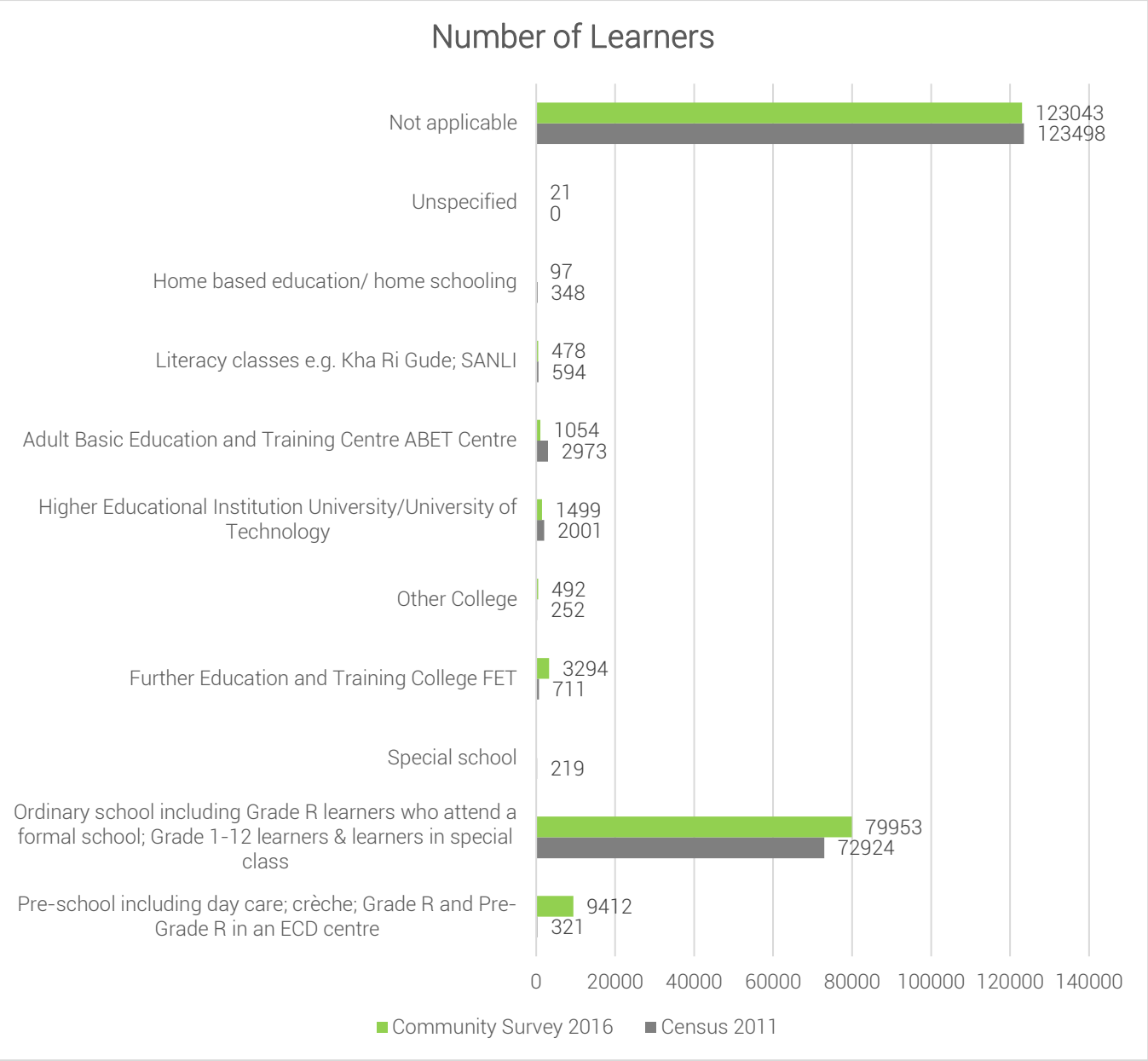


Source: Eastern Cape Slo Economic Consultative Council (ECSECC), 2017

Figure 6: Highest Level of Education

6.3.4. Number of Learners

The graph below highlights the number of learners which attend the various education facilities within the municipality. It is evident that majority of learners attend mainstream schools from Grade R – 12. The need for more emphasis on FET colleges and skills training needs to be promoted within the LM as a whole. We once again find the “not applicable” category which speaks to infants whom are too young to enter the school stream.



Source: Census 2011 + Community Survey 2016

Figure 7: Number of Learners attending Education Facilities

6.3.5. Churches and Religious Organisations: Community Feedback

The range of religious facilities identified in the table below was developed from the community feedback sessions. There are many churches located within the municipality. The presence of religious organisations within the wards indicates that there is a demand for social activities. The municipality has a total of 205 churches which are located in various wards. The range of churches include catholic, Adventist, Zion, Anglican, Jehovahs, presbyterian, apostolic, Full Gospel churches.

Ward	No of Churches
1	1
2	6
3	10
4	7
5	13
6	7
7	7
8	5
9	8
10	9
11	7
12	9
13	6
14	6
15	9
16	4
17	16
18	8
19	6
20	4
21	8
22	7
23	17
24	13
25	6
26	6

Total	205
-------	-----

Source: Community Based Planning Program (Data Collection)

Table 11: Summary of Churches within MLM

Ward	Name and type	Area located
1	Maluti civic centre	Maluti
2	Roman Catholic Church	Hardenberg
	7 <sup>th</sup> Day Adventist Church	Ramohlakoana
	St Johns Church	Ramohlakoana, Mapheleng
	Zion Church	Ramohlakoana, Malubalube
	Anglican Church	Malubalube
	Jehovah's Witnesses	Maritseng
3	Fura	Tsepisong
	Zion	Tsepisong
	Methodist church	Masakala
	St martin church	Masakala
	Postolic church	Masakala
	St johns	Dikgutlwaneng
	Roman church	Dikgutlwaneng
	St joseph	Hebron
	Roman catholic	Hebron
	Methodist church	Madimong
4	St Johns	Zikhalini, tiping
	Anglican Churches	All
	Zion Catholic Church	All
	Assembles of God	Zikhalini
	Apostolic Church	Zikhalini
	Methodist Church	Maphokong, Zazingeni
	Presbyterian Church	Bethel
5	Roman Catholic Church	Mostar
		Vikinduku
		Pamlaville
	Aglican Church	Cibini

		Pamlaville
	Zion	Mnceba
		Cibini
		Pamlaville
	Wersley (South Africa)	Pamlaville
	Wersley	Pamlaville
		Cibini
		Goxe
	Apostolic Church Of Christ	Pamlaville
6	Methodist church	Polokong, Mahangwe, Bhakaneni
	Anglican church	Protea, Bhakaneni
	Zion Catholic church	Taung
	Zion church	Mahangwe
	Roman Catholic church	Matsetseng, Taung
	St Johns church	Dengwane, Matsetseng, Bhakaneni
	Presbyterian church	Zwelitsha, Mahangwe
7	Methodist church	Le-grange, Mngeni
	Anglican church	Le-grange
	12 Apostolic in Christ	Mafube Mission, Ngcwengana
	Zion church	All villages
	Roman Catholic church	Thembalihle, Hillside
	St Johns church	Le-grange
	Presbyterian church	Nkosana
8	12 Apostolic in Christ	Nchodu
	Zion church	Magama, Zwelitsha, Nchodu
	Roman Catholic church	Nchodu
	St Johns church	Magama, Zwelitsha, Nchodu
	Presbyterian church	Zwelitsha
9	Methodist church	Matiase, Khashule, Mbombo
	Anglican church	Matiase, Manderstone, Makhoaseng
	Assembles of God church	Makhoaseng
	Zion Catholic church	Matiase, Manderstone, Makhoaseng, Mphotshongweni
	Shembe church	Matiase



	Gospel church	Manderstone
	St Johns	Makhoaseng
	Roman Catholic Church	Matiasse, Makhoaseng
10	Moravian Mission	Caba(1), Lunda (1) Hlomendlini (1)
	Free Moravian church	Caba(1), Lunda (1)
	Methodist church	Lunda (2), Caba, Sijoka
	St Johns	Lunda, Magonqolweni, Caba, Sijoka
	Twelve Apostolic Church	Silindini
	Zion Church	Magonqolweni
	Africa Church	Lunda
	Hope in Christ	Lunda
	Sabatha	Lunda
11	Zion	Lehata and motjatjane
	St johns	Qilwane
	Church	Madlangala
	Roman catholic	Tsenola,pontsheng,mapfontein
	Gospel church	Mabua
	Methodist	Thotaneng ,pontsheng,mapeng
	Presbyterian	Mapeng,pontsheng
12	Roman Catholic Church	Queensmercy,Nkau
	Anglican Church	Queensmercy,Nkau
	Pesbytarian Church	Queensmercy,Nkau
	Methodist	Queensmercy,Nkau
	Apostolic Faith	Nkau
	St Johns	Sera,Nkau
	Zion	Khubetswana,Nkau, Moqhobi
	A.M.E Church	Sekhulumi
	Philisane Church	Sekhulumi
13	St Cyprians/ St Pius	Masopha
	Apostolic church in zion	Likamoreng
	St Georges	Thotaneng
	Faith Mission/ Pre-spiterian church	Ramaqele

	Postola 12	letsoapong
	Full Gospel/ Maria linden	thabaneng
14	Roman Catholic Church	Fatima Village, Mariazel and Nicefield
	Methodist church	Mapoleseng
	Anglican Church	Mapoleseng
	Gospel church of Power in Southern Africa	Mangopeng village
	Zion Apostolic Faith Mission	Mateleng
	St Johns Apostolic Faith Mission	Mahasheng
15	Roman Catholic Church	Mahlabatheng ,Pontsheng ,Pabalong
	St Johns Apostolic Faith Mission	Pabalong.Mhlabatheng .pholile
	Presbyterian Church	Free state ,Pabalong,lihaseng
	Zion Apostolic church	Pholile .Semonkong
	Assemble of God	Pholile
	Methodist church	Lekoentlaneng ,Qhobosheaneng
	Church	Mapoleng .mahlabatheng
16	Sabbath Church (SDA)	PHolile
	PCA	Lekoentlaneng
	Roman Chatholic Church	Mehloloaneng, Lekhetlane
	Presbyterian (Upcsa)	Mbobo &Maloto, Lekhetlane
17	Methodist Church	Majoro, Sketlane
	Church	Sketlane
	Methodist	Mgubo,Mango,Sigoga,Luxeni, Polile and Nkalweni
	Polile and Nkalweni	Embizeni,Nyanzela and Mgubo
	Roman Catholic Church	Embizeni,Nyanzela and Mgubo
	Presbyterian (Rhabe)	Mango and Lugada
	Apostolic Church	Sigoga and Mango
	Anglican Church	Mango and Embizeni
	Zion Catholic Church	Luxeni,Mango,Lugda and Mgubo
	Moravian Church	Sigoga,Mbizeni,Mgubo,Mango and Nkalweni
	Faith Mission	Lugada,Luxeni and Lugada
	African Gospel	Lugada

	Apostolic faith mission	Mango,Nyanzela,Lugada and Mgubo
	Angle	Lugada
	Emie	Luxeni
	Assembly of God	Luxeni and Lugada
	Shembe	Lugada
	Mkhumbi ka Nowa	Polile and Lugada
18	Methodist church	
	Anglican church	
	Moravian church	
	Witness of God	
	Roman	
	Zion	
	Presbyterian church	
	Apostolic	
19	Roman Catholic Church	Main Street
	NG Kerk	Main Street
	Methodist Church	High Street
	Full Gospel Church	West Street
	Assemblies of God	Kok Street
	Griqua Independent	North Street
20	Family bible	Harry Gwala park
	Matatiele Christian Centre	Harry Gwala EXT
	Jehova's Witness	Itsokolele
	Assemblies of God	itsokolele
21	Anglican Church	Uppermvenyane, Ntlola, Sithiweni
	Moravian Church.	Mvenyane Area, Ntlola, Mdeni, Sithiweni
	IPCC	Ntlola
	Presbitarian Church	Mabheleni
	St John	Mathafeni
	Roma	Mathafeni, Rasheni
	ZCC	Mabheleni
	Methodist Church Of S.A	Nkawulweni,Msukeniand Mathfeni
22	Presbyterian Church	Phalane

		Elukolweni Epiphany Upper Mkemane Small – lokishi Mpofini Ezitapile
	Englican Church	Phalane Epiphany Elukolweni
	Moravian Church	Elukolweni Phalane Epiphany Rolweni
	Methodist Church of SA	Elukolweni Phalane Epiphany Upper Mkemane
	Roman Catholic Church	Phalane Small – lokishi Ezitapile
	Zion Christian Church (ZCC)	Phalane
	12 Apostles Faith Mission St John's Apostolic Church Zionist	Phalane Upper Mkemane Phalane & Epiphany Epiphany
	12 Apostle of Church	Matolweni , Mangolong, Bethesda
	Almighty God	Matolweni
	Roman Catholic Church	Matolweni
23	African Gospel	Matolweni
	Anglican Church	Matolweni, Fobane
	Presbyterian Church	Fobane
	Assemble of God	Thafa
	Methodist Church	Thafa,, Bethesda
	St Johns church	Good Hope , Fobane

	Methodist church, Christians of Zion, Ephesians Apostle, CCAC Church, Assembly of God, United Methodist Church,	Bethesda
	Luther Church,	Mangolong, Sekhutlong
	Free Moravian Church	Bethesda, Thafa, Good Hope, Fobane
	Zion	Sekhutlong, Mangolong, Fobane, Bethesda
	Christians of Zion	Bethesda
	Ephesians Apostle	Bethesda
	CCAC Church,	Bethesda
	United Methodist Church	Bethesda
24	Deeper life family church	Ramafole
	Apostolic faith mission	Ramafole, Zimpofu
	Anglican church	Ramafole, Mahlake, Mdeni
	Morivian church	Ramafole
	Wesile church	Ramafole, Mdeni (02), Moriting, Zimpofu
	Zion	Ramafole, Mahlake
	12 Apostolic	Mahlake
	Assemblies of God	Zimpofu
	St Johns	Mdeni
	Moravian church	Mahlake, Ramafole
	Lutheran church	Mahlake
25	Roman catholic church	St paul, Khauoe,Nkosana 2
	Zcc	Ned, St Paul
	Church	St Paul, Khauoe,Jabavu, Nkosana
	Anglican church	Khauoe
	Faith mission	Jabulane,Malosong,Khauoe,Thabang
	ST johns	St Paul,Khauoe, Jabulane

26	Methodist, Romans Catholic, Anglican, Zion, Full Gospel, Dutch,Bible life family church and NG church	Cedarville Town
	Methodist	Gobizembe
	Apostolic, Church	Shenxa
	Roman Catholic Church ,Methodist, Apostolic, Zion	Black Diamond
	Griqua Independent	Sandfontein
	Griqua Independent ,Anglican	Bultfontein

Source: Community Based Planning Program (Data Collection)

Table 12: Churches and Religious Organisations

### 6.3.6. Health Care Facilities: Community Feedback

The community feedback identified a number of clinics and mobile health care facilities. The total number of health facilities amount to 52. Ward 19 is the only ward that has specialists located within the ward. *Health care facilities need to be opened 24 hours to service people at all hours of the day and night, especially for emergency situations and these facilities need to be prioritised for the municipalities.*

Ward	No. of Health Facilities
1	1
2	2
3	1
4	4
5	1
6	1
7	2
8	0
9	1
10	1
11	3
12	1
13	1
14	1
15	2
16	2

17	2
18	2
19	8
20	0
21	2
22	4
23	1
24	4
25	4
26	1
<b>Total</b>	<b>52</b>

Source: Community Based Planning Program (Data Collection)

Table 13: Summary of Health Care Facilities

Ward Number	Name and type	Area located	Primary services provided
1	Maluti health Centre	Maluti	Primary health services. Including Immunization, Testing, Supply needy parents with milk for babies Family Planning
2	Maluti Health Clinic	Ramohlakoana, Maritseng	<ul style="list-style-type: none"> <li>Primary health services. Including Immunization,</li> <li>Testing,</li> <li>Supply needy parents with milk for babies</li> <li>Family Planning</li> </ul>
	Roman Catholic Church Clinic	Hardenberg	<ul style="list-style-type: none"> <li>Medication</li> </ul>
3	N/A	N/A	N/A

4	Mobile clinic	Bethel	Community Clinic
	Mobile clinic	Maphookong	Community Clinic
	Mobile clinic	Zazingeni	Community Clinic
	Mobile clinic	Sehlabeng	Community Clinic
5	Mzongwana Clinic	Cibini	All chronic treatments and all treatments
6	Multi-purpose Centre	Dengwane	
7	Mobile Clinic	Belfort	Testing BP, HIV/AIDS and other primary service
	Mobile Clinic	Belfort	Testing BP, HIV/AIDS and other primary service
8	N/A	N/A	N/A
9	Afzondering Clinic	Afzondering	Treatment Tablets Medicine
10	Magadla Clinic	Lunda	Primary health services. The clinic does not have adequate facilities, it needs to be extended. Medicines are not available at times. There is also shortage of staff.
11	Madlangala clinic	Moreneng	Health care
	Mobile clinic	Pontsheng	HIV and aids testing and treatment issuing



	Mobile clinic	Mapfontein	HIV and aids testing and treatment issuing
12	Queensmercy clinic	Queensmercy	Health services
13	Mpharane Clinic	Thotaneng	Primary services like treatment
14	Thaba Chicha Clinic	Nice-Field Village	Health
15	Clinic	Paballong Village	Community health primary service Family Planning Testing BP HIV/AIDS
	Mobile Clinic	Visits all villages excluding Free state	Community health primary service
16	Shepard's hope	Sketlane	Immunisation, family planing, hct
	Likhetlane clinic	Likhetlane	Immunisation, family health care , hct
17	Mt Hargreaves clinic	Sigoga	Community clinic and Maternity service
	Mobile Clinic	Mango	Providing treatment
18	Nyaniso Clinic	Hillside	Primary Health Care
	Mobile Clinic	Tshisa	Primary Health Care
19	Matatiele Clinic	North End	All (TB/HIV, MCWH, NCCD, WBOT, CHN, EMR)
	Taylor Bequest Hospital	Main Street	All Hospital Services
	Matatiele Private Hospital	CBD	
	Clinics and pharmacies	CBD: Jubilee, Matat Pharm, Bergview	Clinic services

	10 Surgeries	CBD	
	4 OPTOMETRISTS	CBD	
	2 dentists	CBD	
	Physiotheraphy, psychologist,	CBD	
21	Ntlola Clinic	Tyiweni Location.	All the Primary Services
	Mvenyane Clinic	Mvenyane Location.	All the Primary Services
22	Elukolweni Clinic	Elukolweni	All service
	Rolweni Clinic	Rolweni	All services
	Mobile Clinic	Upper Mkemane Ezitapile	All service
	Club	Phalane Epiphany Upper Mkemane	ARVS & Chronics ARVS ARVS
23	Mobile Clinic	Matolweni, Mangolong, Fobane, Bethesda, Thafa, Goodhope	Family Planning, Testing of BP, HIV, Diabetes
24	Mthumasi clinic	Ramafole	All services
	Isilindini clinic	Zingcuka	All services
	Mobile clinic	Zimpofu	All services
	Mobile clinic	Zimpofu	All services
25	Mobile Clinic	Khauoe	Immunization, Testing, Supply needy parents with milk for babies Family Planning Advice on social assistance

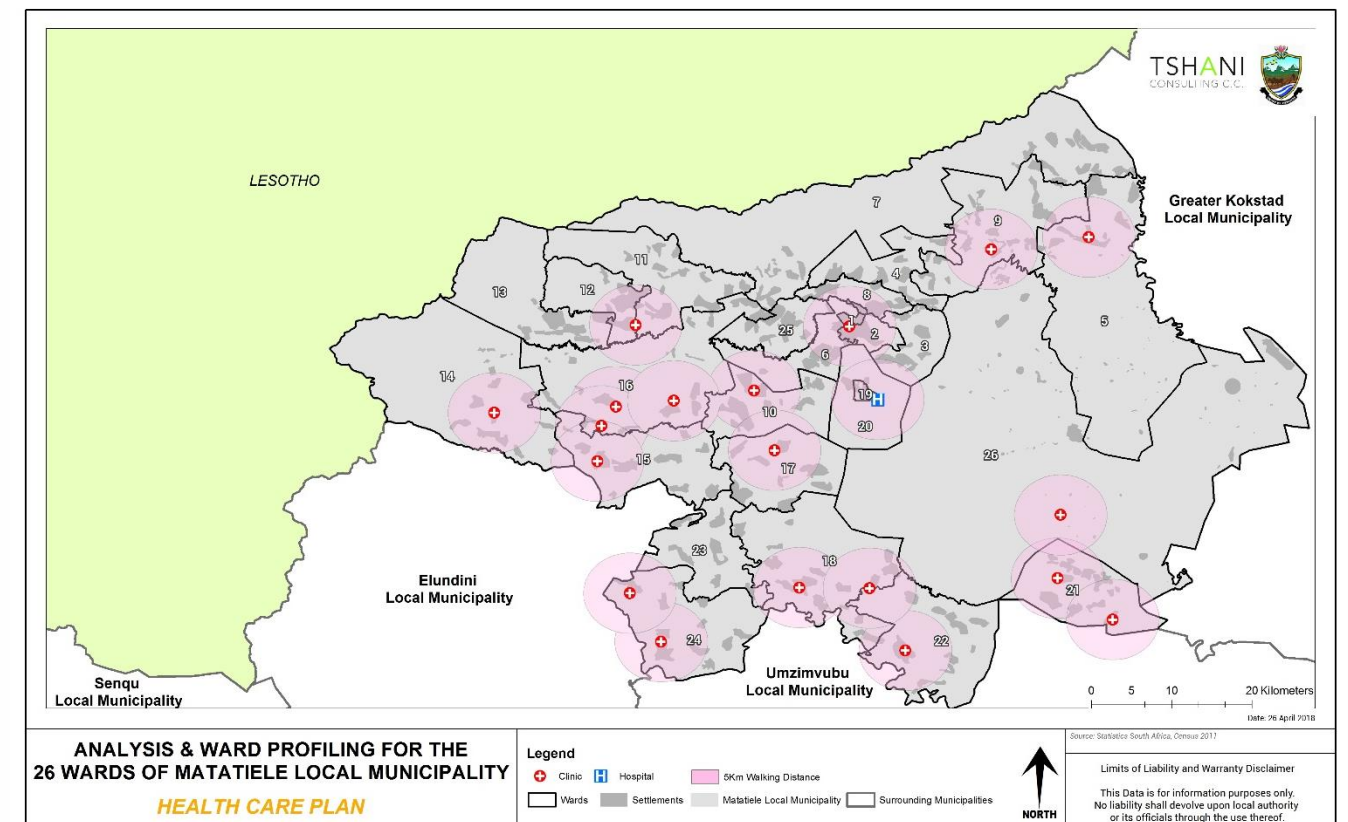
	Home base care	Khauoe,Malosong,St Paul, Jabulane,Magogogong	Counselling
	Petals(NGO)	Khauoe	After school classes
	Yomelela (NGO)	Jabulane	After School care classes
26	Mobile Clinic	All Villages- Gobizembe, Black Diamond, Matshemula, Sandfontein, Bultfontein, And Cedarville	Immunisation And minor ailments

Source: Community Based Planning Program (Data Collection)

Table 14: Summary of Health Care Facilities

### 6.3.7. Health Care Facilities

The map below spatially depicts where the clinics are located within the municipality. This feedback from the community identifies a number of mobile clinics which are not recorded. It is to be stressed again that the number of fully functioning hospitals is very low for a population of 219 448, according to the Community Survey 2016 statistics.



Plan 4: Health Care facilities

### 6.3.8. Community Hall: Community Feedback

The table below indicates the presence of Community Halls within the municipality. Majority of these Community halls are used as multipurpose facilities for religious, social, and municipal functions. Many facilities are also in a poor condition and require maintenance.

Ward	Name and type	Area located
1	Maluti civic centre	Maluti
2	SASSA Hall	Ramohlakoana
	Mapheleng Community Hall (Built by the community)	Hardenberg
3	Masakala Community Hall	Masakala
	Dikgutlwaneng School Hall	Dikgutlwaneng
	Madimong Community Hall	Madimong
4	Bethel Community Hall	Bethel
5	Dalibhunga Community Hall	Cibini Village
	Pamlaville Community hall	Pamlaville

6	Multi-purpose Centre	Dengwane
7	Mafube Community Hall	Mafube
	Hillside SASSA Hall	Hillside
8	Nchodu Community Hall	Nchodu
9	Siyabonga-Novuka Community Hall	Mphotshongweni
10	Lunda community hall	Lunda
11	Mapfontein Community Hall	Mapfontein
	Pontsheng Community Hall	Pontsheng
12	Nkau Community Hall	Nkau
	Khubetsoana Community Hall	Khubetsoana
13	Mpharane Community Hall	Thotaneng
14	Thaba Chicha Community Hall	Mangopeng Village
	Mateleng Community Hall	Mateleng Village
	Alfred Nzo Thusong Centre	NiceField Village
15	Qhobosheaneng Community Hall	Qhobosheaneng
16	Likhetlane Community Hall	Likhetlane
	Mechachaneng Community Hall	Mechachaneng
	Moaeneng Community Hall	Moaeneng
17	KwaBhuzi Community Hall	Lugada
	Luxeni Community Hall	Luxeni
18	Myemaneni Community Hall	Myemaneni
19	Matatiele Town Hall	CBD
20	Nokhwezi community hall	Itsokolele Location
	Harry Gwala community hall	Harry Gwala Park
21	Sahar Mletsana Community Hall	Gwadana.
	Mvenyane Community Hall	Mvenyane
22	Upper Mkemane Community Hall	Upper Mkemane
	Phalane Community Hall	Phalane

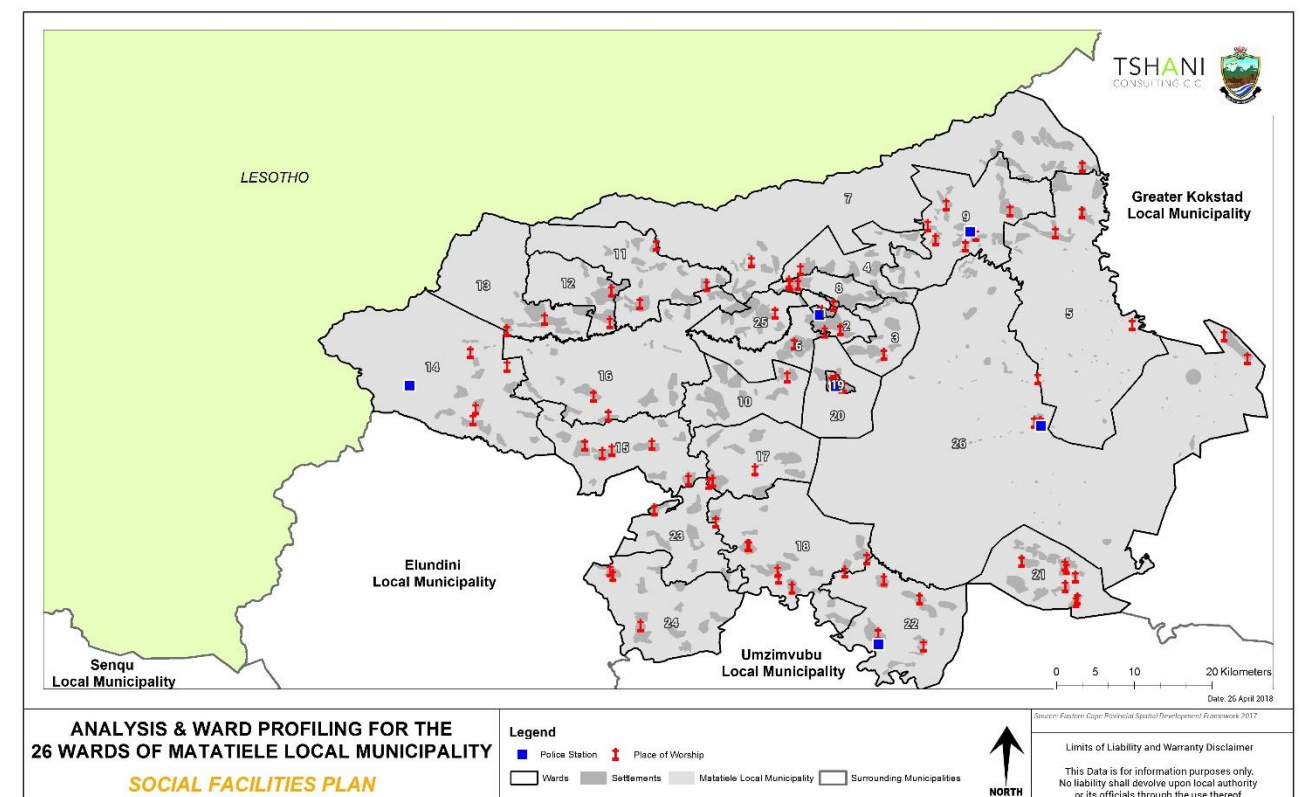
23	Mangolong Community Hall	Mangolong
24	Ramafole community hall	Ramafole
	Moriting community hall	Moriting
	Zibi Meyer community hall	Zingcuka
25	Malosong, St Paul, Jabulane, Magogogong	Malosong,St Paul, Jabulane,Magogogong
26	Mzingisi Community Hall	Mzingisi Location
	Sandfontein Community Hall	Sandfontein
	Bultfontein Community Hall	Bultfontein

Source: Community Based Planning Program (Data Collection)

Table 15: Community Halls

### 6.3.9. Other Social Facilities

The map below spatially identifies places of worship and police stations within the local municipality. We see that police station are located in wards 14, 22, 26, 19, 1 and 9. The social issues can be better eradicated with effective police presence which requires more facilities.



Plan 5: Other Social Facilities

## 6.4. Economic Profile

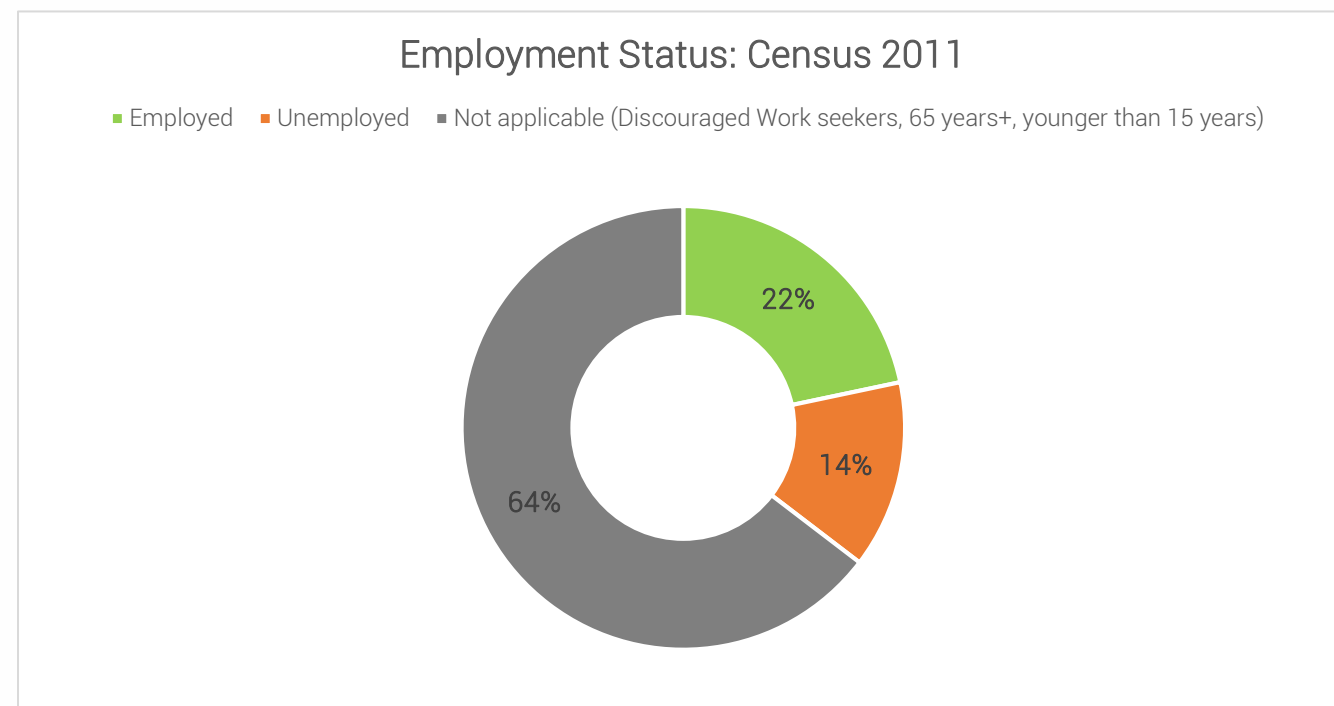
This section unpacks the economic profile within the the municipality. It gives an analysis the community feedback on the range of income within the municipality, it further looks at the sectors of production and the skills which exist within the ward. The analyses explored the range of economic potentials and shortfalls within the municipality.

### 6.4.1. Employment Status: Census 2011

Approximately 22 % of the people in the municipality are employed and contribute to the local economy. About 14% of the people are unemployed within the municipality. It is noted that there are more employed people in the municipality than compared to unemployed people which is encouraging. The 64% of "Not applicable" categorisation constitutes of discourages work seekers, persons under the age of 15 and persons over the age of 65.

#### Note:

The code for "not applicable" is provided for each variable where a question/section was not applicable to a person. In the case of our analysis the "Not applicable" category was consolidated with discouraged work seekers, persons over the age of 65 and person under the age of 15.

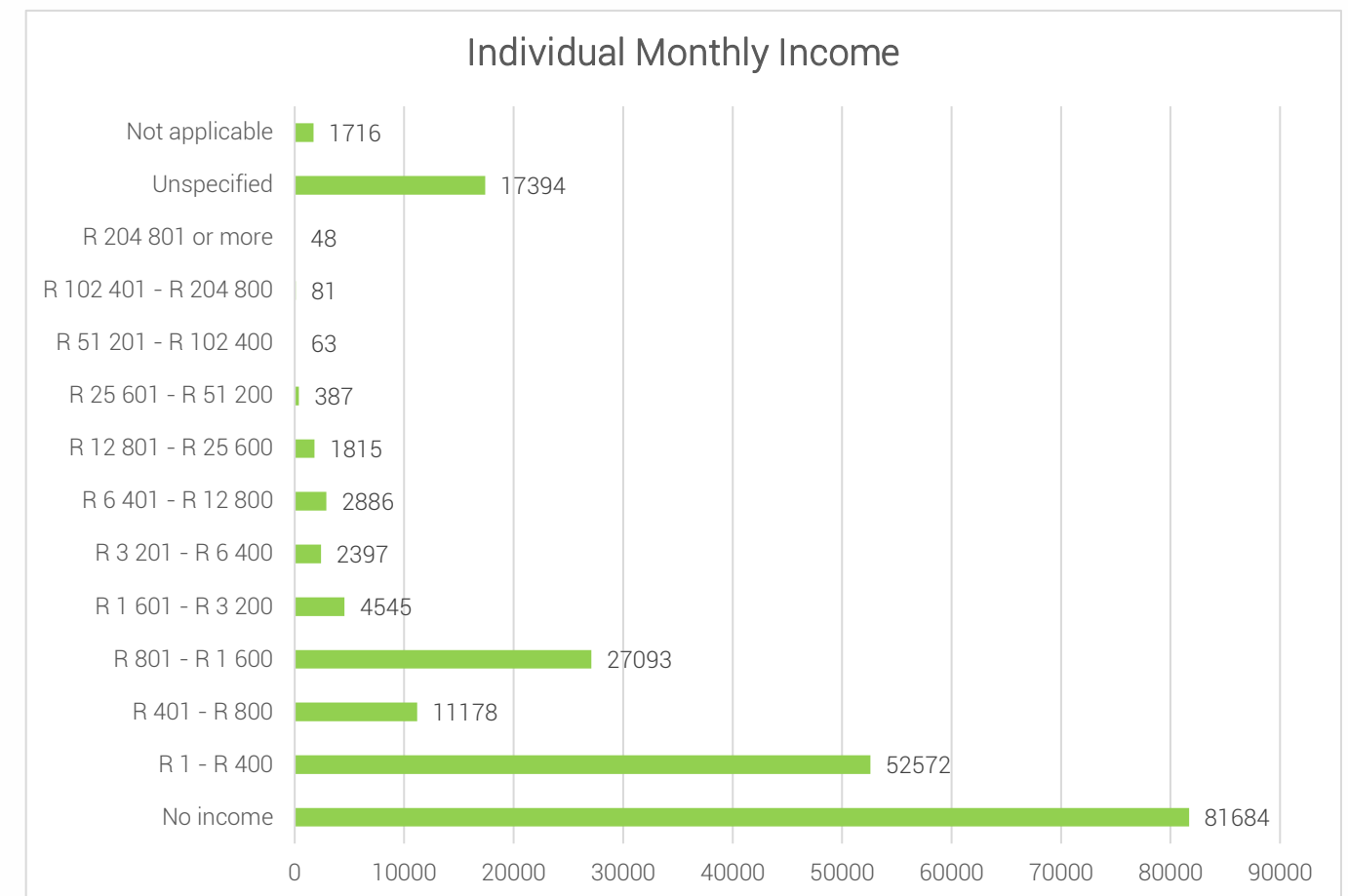


Source: Census 2011

Figure 8: Employment Status

### 6.4.2. Individual Monthly Income: Census 2011

Over half of the population of the municipality receives less them R400 or no income monthly. This community has low to medium income earners. The income within the municipalaity has potential to be much higher given the majority of the population falling within the working age bracket. However, the large amount of people within the municipality that are "not applicable" or unable to contribute to legally work and contribute to the local economy. The community survey 2016 did not identify the monthly income for the municipality.



Source: Census 2011

Figure 9: Individual Monthly Income



### 6.4.3. Economic Activities: Community Feedback

It is noted that spaza shops and taverns are the most dominant in the municipality. This is typical of areas with a very high unemployment rate and youthful populations. The issue with such a case is that practices of alcoholism and substance abuse become rife. The resultant social challenges facing the municipality include criminal activity, teenage pregnancy, rape and addiction.

The LM needs to embark on more community awareness programmes and ensure there are social alternatives for youth within the villages as the present case indicate very poor recreation facilities. There is a need for focus to be placed on youth empowerment and education.

WARD NUMBE R	RETAIL( INDICATE SHOPS, SPAZA SHOPS, CAFÉ, TARVENS, SALONS, ETC)	
	TYPE	LOCATION
1	Gun shop tavern	Maluti
	TJ bottle store	maluti
	Nonyana ya Mpitsa tavern	maluti
	Elibandayo tavern	Maluti
	Siqalo Salon	Maluti
	Bar bar shop	Maluti
	Mbangwa internet café	Maluti
	Filling station	Maluti
	Bahlakoana tavern	Maluti
	Masinani	Maluti
	Mokoena tavern	Motsekuwa
2	Rasechaba Store	Ramohlakona
	Masimini Trading Store	Matebeleng
	Moreneng Trading Store	Moreneng
	Madimong Trading Store	Madimong
	Bafana Bafana Spaza Shop	Madimong
	Anna Spaza Shop	Madimong
	Manthati Spaza Shop	Madimong
	Marko Spaza Shop	Mapateng

	John Spaza Shop	Matebeleng
	Mhlobo We Nene Tarven	Matebeleng
	Meriting Tarven	Madimong
	Six to Nine Spaza Shop	Rockville
	Mountain Rise Tarven	Motsetse
	Moreneng Spaza Shop	Moreneng
	MZimkhulu Spaza shop	Malubalube
	Matshepo Spaza Shop	Malubalube
	Arha Shame Shop	Malubalube
	Maritseng Spaza Shop	Maritseng
	Sizamele Shop	Nkululekweni
	Mapholing Tarven	Nkululekweni
	Nkululekweni Spaza Shop	Nkululekweni
	C.C Trading(Hardware)	Nkululekweni
3	Spaza shops	All villages
	Cafe	Tsepisong
	Taverns and Bottle Store	Masakala, Tsepisong and Mdeni
4	Taverns	Zikhalini, Mazizini, Bethel, Maphookong and Tiping
	Spaza shops	All villages
	Shops	All villages
5	Supermarket	Cibini Village
	Spaza	
	Hardware	
	Tarven	
	Spaza	Vikinduku
	Shop	
	Tarven	
	Spaza	Lubaleko
	Spaza	New Villge
	Tarven	
	Tarven	Mostar
	Spaza	

	Spaza Supermarket	Goxe
6	Spaza shop	Protea, Taung, Mahangwe, Dengwane
	Tavern	Botsola, Dengwane, Matsetseng, Mahangwe, Bhakaneni
	Shops	Matsetseng, Zwelitsha, Polokong, Botsola
7	Spaza shop	Mafube Mission Belfort
	Tavern	Hillside, Mngeni
	Shops	Le-grange, Mafube Mission, Nkosana, Thembalihle, Mngeni, Esifolweni
	Sheebens	All villages
8	Spaza shop	Magema (x3), Zwelitsha (x3), Outspan (x3), Nchodu (x10)
	Tavern	Magema
	Shops	Outspan (x4)
	Sheebens	All over the ward
9	Spaza	Matiasse, Mbombo, Manderstone, Gudlintaba, Khashule, Ranstiki, Makhoaseng, Mposhongweni.
	Shops	Matiasse, Mbombo, Manderstone, Gudlintaba, Khashule, Ranstiki, Makhoaseng, Mposhongweni.
	Taverns	Matiasse, Mbombo, Manderstone, Khashule, Ranstiki, Mposhongweni.
	Brick Making Businesses	Sphola,Gudlintaba, Matiasse
10	Masikwandlovu Cafe	Caba
	Yizo yizo Tarven	Lunda
	Manguzela Tarven	Lunda
	Coca cola Spaza shop	Lunda
	Ekhethu Mahlubi	Sijoka
	Sizakancane Cafe	Caba

	Showini Store	Magonqolweni
	Showini Store	Magonqolweni
	There are many drinking pots run in households	Entire ward
11	Shops	Lehata
	Tarvens	Pontsheng,mapfontein,khaola,pehong
	Spaza shops	All villages
	Brick manufacturing	Mapfontein,pontsheng
	Shebeens (drinking spots)	All over the ward
12	Shops	All Villages
	Taverns	Khubetsoana, Nkau, Sekhutlong, Queensmercy
	Brick Manufacturing	Nkau
	Spazas	Sera,Mafaesa
	Workshops	Nkau,Queensmercy
	Welding[Burglar And Gates Manufacturing]	Nkau,Khubetsoana
	Shebeens (Drinking Spots)	All Villages
13	Tarvens	Masopha & Chere
	Shops	All Villages
	Café	Chere, Letsoapong, Masopha, Likamoreng, Mohapi
	Spaza	All Villages
	Salon	Mohapi
	Tarvens	Masopha & Chere
	Shops	All Villages
14	2 Shops, 1 Spaza shop and 1 Tavern	Fatima Village
	Lebo Tuck Shop, Lebo T Tavern and Thabong Tavern	Mapoleseng Village
	Taung Shop	Mangopeng Village
	Sifiso Tavern and Top Hill Shop	Nicefield
	3 Spaza shops	Motseng village
	2 Shops, 4 Taverns and 6 Spaza shops	Moiketsi village
	5 Spaza Shops	Mateleng village
	2 Spaza Shops	Mahasheng village
	2 Shops, 1 Spaza shop and 1 Tavern	Fatima Village

	Lebo Tuck Shop, Lebo T Tavern and Thabong Tavern	Mapoleseng Village
	Taung Shop	Mangopeng Village
	Sifiso Tavern and Top Hill Shop	Nicefield
	3 Spaza shops	Motseng village
	2 Shops, 4 Taverns and 6 Spaza shops	Moiketsi village
	5 Spaza Shops	Mateleng village
	2 Spaza Shops	Mahasheng village
15	Spaza shops, café, tarvens	Qhobosheaneng
	Spaza shops, café, shebeen	Mahlabatheng
	Spaza, shebeen	Mapoleng
	Spaza, café, tarvens	Pontsheng
	Spaza, café, shebeen	Free state
	Spaza, café, tarvens	Pholile
	Spaza, café, shebeen	Semonkong
	Spaza shops, , tarvens	Paballong
16	Shebeens are all the villages	All villages
	Spaza shops	All villages
	Transport	All villages
17	Taverns	
	Spaza 3,Tarven 1	Nkalweni
	Shops 2, Spaza 2, Tarven 1	Embizeni
	Shop 5, Tavern 1, Spaza3	Mgubo
	Shop 2, Tavern 1, Spaza1	Nyanzela
	Shop1	Polile
	Spaza3, Shop2	Luxeni
	Tarvern1, Spaza 3, Shop1	Lugada
	Spaza4, Tarvern1	Sigoga
18	Tarvern4, Spaza2, Shop 4	Mango
	General Dealer rented by Chinese	All Villages
	Spaza	All Villages
19	Four Taverns	Tshisa, Bubesi, Moyeni and Fiva
	Supermarkets	CBD

	Hardwares	CBD
	Wholesalers	CBD
	Chain Stores	CBD
	Food Outlets	CBD
	Entertainment Casino / Taverns	CBD
	Bottle Stores	CBD
	Vehicle Outlets and Petrol Stations	CBD
20	Kesmo Sports Bar	Itsokolele
	Zama-Zam Tarven	Itsokolele
	Mambomambo Store	Itsokolele
	Spaza shops (3)	Njongweville
	Spaza shops (12)	Harry Gwala Park
	Spaza shops (7)	Harry Gwala EXT
	Tarven	Harry Gwala Park
21	Shop	Mabheleni
	Shop	Mdeni
	Shop; Tarvern 2	Nkawulweni.
	Tarven 2, Shops 2	Upper Mvenyane
	Tarven 1; 2shops 1spaza School	Ntlola.
	3 Spaza Shop; 3shpos 1 Tarvens	Msukeni
	1 tarvern, 2 tuck Shops	Magxeni
22	1 shop; Spaza; 2 tarven	Rhasheni.
	Tarvens	Elukolweni Phalane Epiphany
	Shops	Epiphany Phalane Elukolweni
	Spaza Shops	Whole Ward
	Shebeens (Drinking Spots)	All over the ward
	Spaza (3),shop (1), Shebeens (4)	Matolweni
	Spaza (6), Shops (2), Tarven (1), Shebeens (4)	Fobane
23	Spaza (1), Shops (2), Tarven (1)	Thafa
	Spaza (3), Shebeens (2)	Goodhope

	Spaza (3), Shops (3), Shebeens (9)	Mangolong
	Spaza (4), Shops (1)	Bethesda
	Spaza (2), Shop (1), Shebeens (2)	Sekutlong
24	Spaza shop	Ramafole (3), Moriting (3), Linotsing, Zimpofu (4), Maqhatseng, Purutle (2)
	Shop	Mdeni, Zinguka, Moriting
25	Shops	All ward
	SPAZA Shops	All ward
	Cafe	Malosong,Jabulane,Nkosana
	Taverns	Newstance,khauoe,Jabulane,Ned,S T Paul and magogogong.
26	Spaza Shop	All Villages
	Cafe	Cedarville
	Food Shops	Cedarville Town
	Hardware	Cedarville Town
	Agricultural Industrial Shop	Cedarville Town
	Hair Salon	Khorong Koali Park And Cedarville Town
	Tavern	Shenxa,Cedarville Town
	Shebeens	All Villages
	Electrical engineering	Cedarville town
	Building material	Cedarville town

Source: Community Based Planning Program (Data Collection)

Table 16: Economic Activity - Community Based Planning Program

#### 6.4.4. Tourism Activities

The municipality has a range of tourism activities spread across various wards. The presence of B&Bs are particularly prominent within the urban wards. Focus needs to be placed on building tourism assets within the wards and empowering people to ensure continuity of indigenous knowledge.

WARD NUMBER	TOURISM ( INDICATE B&B'S, HOTELS, ATTRACTION SITES, ETC)	
	TYPE	LOCATION
1	Maluti star hotel	Maluti
	Maluti honey bees hotel	Maluti
2	Dula le Rona (B&B)	Ramohlakoana
3	Masakala Guest House	Masakala
11	Mehloling hiking trail	Madlangala ,tshenola
	Diqalabeng chalet	Madlangala ,tshenola
12	Mehloling hicking trail	Khubetsoana,nkau,mafaesa,sera
	Maboloka chalet	Mafaesa
	Three sisters mountains	Sera
13	Attraction Site – Chalets	Thaba-bosiu,
	Tourism – bushmen( stones), beautiful mountains	Within the ward
14	Malekhalanyane Chalets	Motseng village
	Ongeluksnek Nature Reserve	Moiketsi Reserve Village
	Ongeluksnek Gateway	Moiketsi Reserve Village
	Bushman Caves	Motseng Village
18	Underdeveloped Attraction Sites	Tshisa
19	Hotels	R56
	Guest Houses	R56 and CBD and Residential
	B & B S	R56 and CBD and Residential
	Boarding Houses	Residential
	Chalets	Mountain Lake
20	Pleasure dam (Wilfred Baur Nature Reserve – Fishing, Zoo, Picnic area	Between Harry Gwala and Khoapha Location
	Matatiele Nature Reserve - Mountain Lake, fishing, Camping,	
24	Khoi Khoi drawings and a rock created like woman	Purutle
26	Daks B&B	Cedarville Town
	Mzimvubu River	Cedarville
	Mountains	Cedarville & Black Diamond



	Pottering	Shenxa
	Tribal Authority	Shenxa
	Snakes	Black Diamond & Cedarville
	Lacoster/Xam Or Lakabane	Cedarville
	Tortoise	Ward 26 (surrounding areas)
	Fishing	Mzimvubu/Tsoilike & surrounding dams.

Source: Community Based Planning Program (Data Collection)

Table 17: Economic Activity

#### 6.4.5. Agricultural Activities

The agricultural activities within MLM include mainly subsistence related activities which take place at a household level. The agricultural activities within MLM require attention. There is an opportunity for many wards to provide value add mechanisms to the agricultural products and offer support to neighbouring municipalities and provinces in order to ensure agricultural sectors with potential thrive.

WARD NUMBER	TYPE OF PRODUCTS	FOR HOUSEHOLD CONSUMPTION	FOR SELLING TO THE COMMUNITY
1	Cattle	No	No
	Sheep	No	No
	Goats	No	No
	Horses	No	No
	Poultry	No	No
	Vegetables	No	No
	Fruits		
	Grains		
2	Cattle	Yes	
	Sheep	Yes	
	Goats	Yes	
	Horses	Yes	
	Poultry	Yes	
	Vegetables	Yes	

	Fruits	Yes	
	Grains	Yes	
3	Spinach fresh produced	Hebron	Yes
	Chicken project	Hebron	Yes
4	Cattle	Yes	Yes
	Sheep	Yes	Yes
	goats	Yes	Yes
	horses	Yes	Yes
	Poultry	No	No
	Vegetables		Yes
	Fruits		Yes
	grains		No
5	Cattle	Yes	
	Sheep	Yes	
	Goats	Yes	
	Horses	Yes	
	Poultry	Yes	
	Vegetables	Yes	
	Fruits	Yes	
	Grains	Yes	
6	Cattle	Yes	No
	Sheep	Yes	No
	Goats	Yes	No
	Horses	Yes	No
	Poultry	Yes	No
	Vegetables	Yes	Yes
	Fruits	Yes	Yes
	Grains	Yes	Yes
	Cattle	Yes	Yes
	Sheep	Yes	Yes
7	Goats	Yes	Yes
	Horses	Yes	Yes
	Poultry	Yes	Yes

	Vegetables	Yes	Yes
	Fruits	Yes	No
	Grains	Yes	No
8	Cattle	No	No
	Sheep	No	No
	Goats	No	No
	Horses	No	No
	Poultry	No	No
	Vegetables	No	No
	Fruits		
	Grains		
9	Cattle	Yes	Yes
	Sheep	Yes	Yes
	Goats	Yes	Yes
	Horses	Yes	Yes
	Poultry	Yes	Yes
	Vegetables	Yes	Yes
	Fruits	Yes	Yes
	Grains	Yes	Yes
10	Cattle	yes	yes
	Sheep	yes	yes
	Goats	yes	yes
	Horses	yes	yes
	Poultry	yes	yes
	Vegetables	yes	
	Fruits	yes	
	Grains	Yes	yes
11	Cattle	Yes	-
	Sheep	yes	-
	Goats	yes	-
	Horses	yes	-
12	Vegetables	Yes	Yes
	Meat	Yes	Yes
	Fur		Yes

	Animal Skin		Yes
	Milk	Yes	Yes
13	Cattle	Yes	Yes
	Sheep	Yes	Yes
	Goats	Yes	Yes
	Horses	Yes	Yes
	Poultry	Yes	No
	Vegetables	Yes	Yes
	Fruits	Yes	Yes
	Grains	Yes	Yes
14	Cattle	Used for ploughing	
	Sheep	Wool growers	
	goats		
	horses	Horse riding	
	Poultry		
	Other (please indicate)		
	TYPE		
	Vegetables	Selling	
	Fruits	Selling	
16	Cattle	Producing milk and meat	
	Sheep	Producing wool and meat	
	Goats	Producing wool and meat	
	Horses	Ride	
	Poultry	Producing eggs and meat	
	Vegetables	Selling, food security	
	Fruits	Selling, food security	
	Grains		
17	Cattle	Yes	
	Sheep	Yes	yes
	Goats	Yes	
	Horses	Yes	
	Poultry	yes	
	Vegetables	Yes	yes

	Fruits	Yes	
	Grains	Yes	
18	Cattle	Yes	-
	Sheep	Yes	-
	Goats	Yes	-
	Horses	Yes	-
	Poultry	Yes	-
	Vegetables	Yes	-
	Fruits	Yes	-
	Grains	Yes	-
19	Cattle	No	No
	Sheep	No	No
	Goats	No	No
	Horses	No	No
	Poultry	No	No
	Vegetables	No	No
	Fruits		
	Grains		
20	Cattle	N/a	No
	Sheep	N/a	No
	Goats	N/a	No
	Horses	N/a	No
	Poultry	N/a	No
	Vegetables	Yes	No
	Fruits	Yes	No
	Grains	No	No
21	Cattle	Yes	No
	Sheep	Yes	No
	Goats	Yes	No
	Horses	Yes	No
	Poultry	Yes	No
	Vegetables	Yes	No
	Fruits	Yes	
	Grains	Yes	

22	Cattle	Yes	
	Sheep	Yes	
	Goats	Yes	
	Horses	Yes	
23	Poultry	Yes	
	Cattle	Yes	n/a
	Sheep	Yes	
	goats	Yes	
	horses	Yes	
	Poultry	Yes	
	Cattle	No	No
	Sheep	No	No
24	Goats	No	No
	Horses	No	No
	Poultry	No	No
	Vegetables	No	No
	Fruits		
	Grains		
	Cattle	Yes	Yes
	Sheep	Yes	Yes
25	Goats	Yes	Yes
	Horses	Yes	Yes
	Poultry	Yes	No
	Vegetables	Yes	Yes
	Fruits	Yes	No
	Grains	Yes	Yes
	Cattle	Yes	Yes
	Sheep	Yes	Yes
26	Goats	Yes	Yes
	Horses	Yes	Yes
	Poultry	Yes	Yes
	Vegetables	Yes	Yes
	Fruits	Yes	Yes
	Grains	Yes	Yes

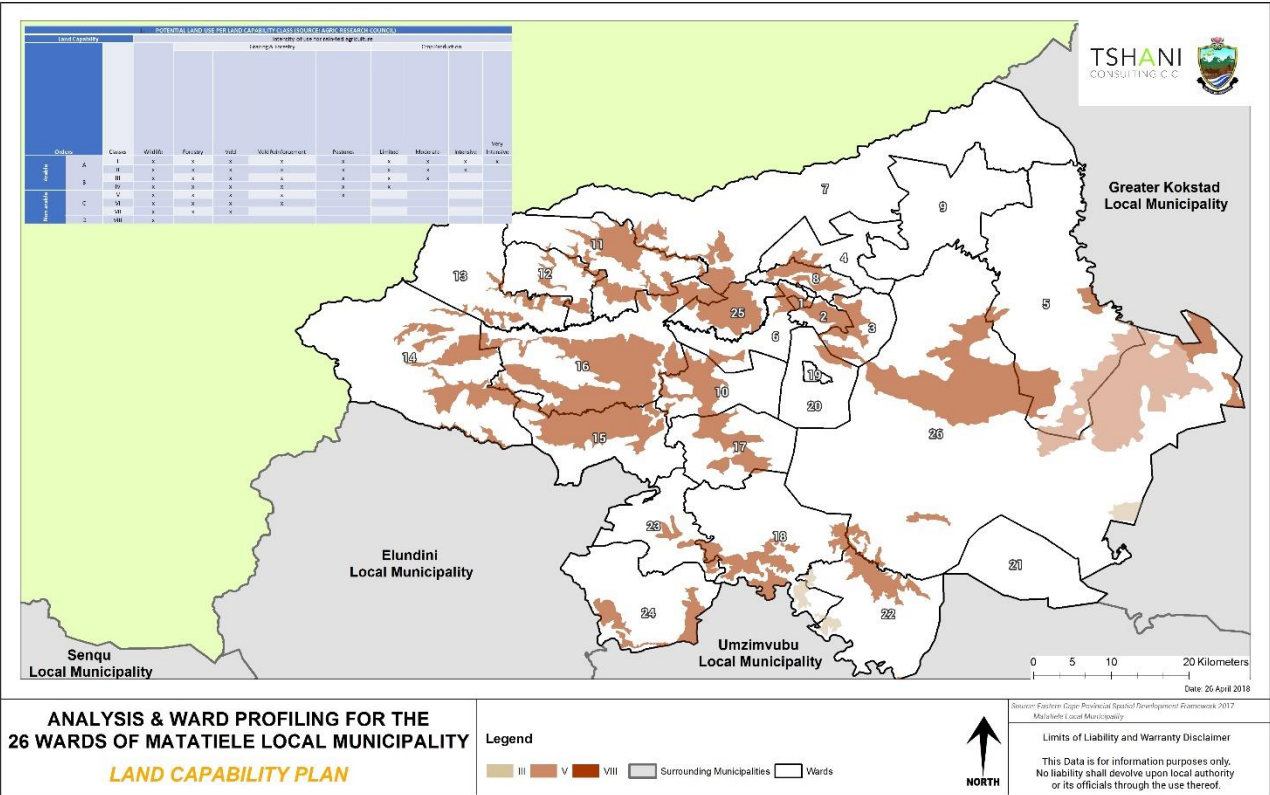
Source: Community Based Planning Program (Data Collection)

Table 18: Agricultural Activities

The map below identifies that land within the local municipality is covered by both arable land and non-arable classes of land. Wards 18, 22 and 26 are the only Wards which contain arable land which are suitable for moderate crop production. Classes 5 and 8 are regarded as non-arable classes of land and are located across majority of the municipality and are better suited for wildlife and forestry.

POTENTIAL LAND USE PER LAND CAPABILITY CLASS (SOURCE: AGRIC RESEARCH COUNCIL)										
Land Capability		Intensity of use for rain-fed agriculture								
Orders	Classes	Wildlife	Grazing & Forestry				Crop Production			
			Forestry	Veld	Veld Reinforcement	Pastures	Limited	Moderate	Intensive	Very Intensive
Arable	A	I	x	x	x	x	x	x	x	x
		II	x	x	x	x	x	x	x	
	B	III	x	x	x	x	x	x		
		IV	x	x	x	x	x			
Non arable	C	V	x	x	x	x				
		VI	x	x	x					
		VII	x	x	x					
	D	VIII	x							

Table 19: Land Arability Classes



Plan 6: Land Capability

6.4.6. Products Produced in the Municipality

The table below indicates that a range of produce, clothing, craft and livestock are available within MLM that are locally produced. Such individuals responsible for these activities should be better supported and encourages to expand. *The LED directorate of the municipality needs to actively try to open market opportunities for such traders to ensure that they can participate in the local economies. The products produced within the municipality need not confine its footprint to the Ward and rather needs to look at cross-border product provision.*

	TYPE OF PRODUCTS	AREAS / VILLAGES	FOR HOUSEHOLD CONSUMPTION	FOR SELLING TO THE COMMUNITY
1	Traditional Clothing	Maluti		Yes
	Crafts	Maluti		Yes
2	Beans	Ramohlakoana	Yes	Yes



	Maize	Ramohlakoana	Yes	Yes
	Sewing (Clothing)	Ramohlakoana Malubalube Nkululekweni		Yes
	Vegetables	All Villages	Yes	Yes
3	Masibambisane Arts And Craft	Tsepisong		Yes
	Pottery	Tsepisong		Yes
	Spinach Fresh Produced	Hebron		Yes
	Chicken Project	Hebron		Yes
4	Animals (Goat,Sheep,Cattle)	All	Yes	Yes
	Blocks	Bethel, Zikhalini, Mazizini		Yes
	Milk	Bethel	Yes	Yes
	Clothing	Zikhalini, Newstance, Zazingeni		Yes
5	Animal Product (Wool)	All Villages	Yes	
	Clothing Products	Mnceba		Yes
		MOSTA		YES
6	Sewing	All Villages In Ward	Yes	Yes
	Crafts	Taung	Yes	Yes
	Vegetable	All Villages In Ward	Yes	Yes
	Grain	Botsola	Yes	Yes
7	Vegetables (Turnip Or Cabbage)	Thembalihle	-	Yes
8	Beesans	Outspan, Magama, Zwelitsha And Nchodu	Yes	Yes

	Vegetables	Outspan, Magama, Zwelitsha And Nchodu	Yes	Yes
	Fruits	Outspan, Magama, Zwelitsha And Nchodu	Yes	Yes
	Grain	Outspan, Magama, Zwelitsha And Nchodu	Yes	Yes
9	Zingqondo Dairy Farm	Matiasse		Yes
	Poultry Mount Elephant	Mbombo		Yes
	Fresh Produce Sakhikamva	Makhoaseng		Yes
	Poultry Etikeng	Makhoaseng	-	Yes
	Bricks	Sphola, Gudlintaba, Matiasse	-	Yes
	Sewing (Clothes)	All Villages	Yes	Yes
10	Vegetables	Whole Ward	Yes	Yes
	Grain (Projects & Individuals)	Whole Ward	Yes	Yes
	Crafts	Lunda	Yes	Yes
	Building Blocks	Siioka, Lunda, Caba	Yes	Yes
	Sewing	Whole Ward	Yes	Yes
	Chickens	Whole Ward	Yes	Yes
11	Piggery	Whole Ward	Yes	Yes
	Vegetables	All Villages	Yes	Yes
	Meat	All Villages	Yes	Yes
	Fur	All Villages		YES
	Animal Skin	All Villages		YES
	Milk	All Villages	Yes	Yes

12	Vegetables	All Villages	Yes	Yes
	Meat	All Villages	Yes	Yes
	Fur	All Villages		Yes
	Animal Skin	All Villages		Yes
	Milk	All Villages	Yes	Yes
13	Wool Production	All Villages		Yes
14	Wool Production			Selling
15	Fruit And Veg	Mahlabatheng	Yes	Yes
	Crafts	Qhobosheaneng	None	Yes
	Clothing	Qhobosheaneng	None	Yes
	Maize	Paballong And Lhaseng Mahlabatheng	Yes	Yes
16	Animal Product	All Villages		Yes
17	Beans	Embizeni		Yes
	Grain(Maize)	Embizeni Mgubo Mango	Yes	Yes
	Vegetables	Embizeni Mango Sigoga		Yes
	Clothing	Mgubo Sigoga Mango		Yes
	Crafts	Mango		Yes
	Net Wire	Lugada		Yes
18	Vegetables	All Villages	Yes	Yes

	Maize	All Villages	Yes	Yes
	Livestock	All Villages	Yes	Yes
21	Vegetables[Spinach; Cabbage]	Msukeni Area	Yes	Yes
	Vegetable[Maize]	Magxeni	Yes	Yes
	Animals Product [Cattles; Sheeps; Goats]	All Villages	Yes	Yes
	Crafts	Mvenyane Area	Yes	Yes
	Chicken Product	Ntlola.	Yes	Yes
22	Fresh Produce	Phalane	Yes	Yes
	Clothing	Epiphany Elukolweni Phalane	Yes	Yes
	Non Dairy Animal Product	Whole Ward	Yes	Yes
	Selling Wool ( Individual People)	Whole Ward		Yes
	Building Blocks			
23	Producing Eggs And Chickens	Mangolong	Yes	Yes
	Sewing	All Villages	Yes	Yes
	Hand Craft	Mangolong		Yes
24	Clothing	Ramafole	Yes	Yes
	Maize	Ramafole	Yes	Yes
	Vegetable	Ramafole	Yes	Yes
	Vegetable	Maqhatseng	Yes	Yes
	Poultry	Zimpofu	Yes	Yes

	Vegetable	Zimpofu	Yes	Yes
	Animal Product	All Villages In The Ward	Yes	Yes
25	Vegetables	Newstance,Malosong,Khauoe,	Yes	Yes
	Fruits	All Ward	Yes	Yes
	Blocks	Khauoe,Malosong,Thabang	Yes	Yes
	Sand	Ned,Khauoe And Newstance	Yes	Yes
	Milk	Maphutseng,Ned	Yes	Yes
	Animals( Cows, Sheep, Goats, Cickens )	Maphutseng,Jabulane,Thabang,Ned	Yes	Yes
26	Traditional Attire	Khauoe,Thabang ,Jabavu,Newstance	Yes	Yes
	Grain	Black Diamond/Cedarville	Yes	Yes
	Dry Beans	Black Diamond	Yes	Yes
	Milk	Cedarville Farms	Yes	Yes
	Potatoes	All Villages /Farms	Yes	Yes
	Soya Beans	Prospect Farms	Yes	Yes
	Lucerne/Sorghum	Dairy Farms	Yes	Yes
	Crushed Stone	Edendale Mining	Yes	Yes

Source: Community Based Planning Program (Data Collection)

Table 20: Products produced within the Ward

#### 6.4.7. Existing Skills

The municipality constitutes of diverse skills which is a major asset for Matatiele. Such individuals need to be further trained and opportunities to mentor other unemployed individuals within the community should be encouraged. The entrepreneurs within the municipality should also be given better access to market opportunities. There's a broad range of professionally qualified individuals whom also are a major assets for the municipality.

Existing Skills	Type Of Skills	Existing (Indicate With Yes/No)	Type Of Skills	Existing (Indicate With Yes/No)
1	Carpent Ers	Yes	Pottery	Yes
	Plumbing	Yes	Teachers	Yes
	Builders	Yes	Police	Yes
	Artists	Yes	Health Officials	Yes
	Gardening	Yes	Accountants	Yes
	Cooking	Yes	Engineers	Yes
	Sewing	Yes	Lawyers	Yes
	Writing	Yes	Other (Indicate)	
	Drivers	Yes		
	Farmers			
2	Carpenters	Yes	Pottery	No
	Plumbing	Yes	Teachers	Yes
	Builders	Yes	Police	Yes
	Artists	Yes	Health Officials	Yes
	Gardening	Yes	Accountants	Yes
	Cooking	Yes	Engineers	Yes
	Sewing	Yes	Lawyers	Yes
	Writing	Yes	Other (Indicate)	
	Drivers	Yes		
	Farmers	Yes		
3	Carpenters	Yes	Pottery	Yes
	Plumbing	Yes	Teachers	Yes
	Builders	Yes	Police	Yes
	Artists	Yes	Health Officials	Yes
	Gardening	Yes	Accountants	Yes

	Cooking	Yes	Engineers	Yes
	Sewing	Yes	Lawyers	Yes
	Writing	Yes	Other (Indicate)	
	Drivers	Yes		
	Farmers			
4	Carpenters	Yes	Pottery	No
	Plumbing	Yes	Teachers	Yes
	Builders	Yes	Police	Yes
	Artists	Yes	Health Officials	Yes
	Gardening	Yes	Accountants	Yes
	Cooking	Yes	Engineers	Yes
	Sewing	Yes	Lawyers	Yes
	Writing	Yes	Other (Indicate)	Yes
	Drivers	Yes	Security	Yes
	Farmers	Yes	Sewing	Yes
5		Yes	Teachers	Yes
	Builders	Yes	Polices	Yes
	Farmers	Yes	Enginers	Yes
	Panel Beaters	Yes	Handworkers	Yes
	Drivers	Yes	Cooking	Yes
	Sewing	Yes	Health Officials	Yes
6		Yes	Teachers	Yes
	Carpenters	Yes	Pottery	Yes
	Plumbing	Yes	Teachers	Yes
	Builders	Yes	Police	Yes
	Artists	Yes	Health Officials	Yes
	Gardening	Yes	Accountants	Yes
	Cooking	Yes	Engineers	Yes
	Sewing	Yes	Lawyers	Yes
	Writing	Yes	Other (Indicate)	
	Drivers	Yes		
7	Farmers	Yes		
	Carpenters	Yes	Pottery	Yes
	Plumbing	Yes	Teachers	Yes

	Builders	Yes	Police	Yes
	Artists	No	Health Officials	Yes
	Gardening	Yes	Accountants	Yes
	Cooking	Yes	Engineers	No
	Sewing	Yes	Lawyers	No
	Writing	No	Other (Indicate)	
	Drivers	Yes		
	Farmers	No		
8	Carpenters	Yes	Pottery	Yes
	Plumbing	Yes	Teachers	Yes
	Builders	Yes	Police	Yes
	Artists	Yes	Health Officials	Yes
	Gardening	Yes	Accountants	Yes
	Cooking	Yes	Engineers	Yes
	Sewing	Yes	Lawyers	Yes
	Writing	Yes	Other (Indicate)	
	Drivers	Yes		
	Farmers			
9	Carpenters	No	Pottery	Yes
	Plumbing	No	Teachers	Yes
	Builders	Yes	Police	Yes
	Artists	Yes	Health Officials	Yes
	Gardening	Yes	Accountants	No
	Cooking	Yes	Engineers	No
	Sewing	Yes	Lawyers	No
	Writing	Yes	Other (Indicate)	
10	Drivers	Yes		
	Farmers			
	Carpenters	Yes	Pottery	No
	Plumbing	Yes	Teachers	Yes
	Builders	Yes	Police	Yes
	Artists	Yes	Health Officials	Yes
	Gardening	Yes	Accountants	Yes
	Cooking	Yes	Engineers	Yes



	Sewing	Yes	Lawyers	Yes
	Writing	Yes	Other (Indicate)	-
	Drivers	Yes	-	-
	Farmers	-	-	-
11	Carpenters	Yes	Pottery	Yes
	Plumbing	Yes	Teachers	Yes
	Builders	Yes	Police	Yes
	Artists	Yes	Health Officials	Yes
	Gardening	Yes	Accountants	Yes
	Cooking	Yes	Engineers	Yes
	Sewing	Yes	Lawyers	Yes
	Writing	Yes	Other (Indicate)	
	Drivers	Yes		
	Farmers			
12	Carpenters	Yes	Pottery	Yes
	Plumbing	No	Teachers	Yes
	Builders	Yes	Police	Yes
	Artists	Yes	Health Officials	Yes
	Gardening	Yes	Accountants	No
	Cooking	Yes	Engineers	No
	Sewing	Yes	Lawyers	Yes
	Writing	No	Other (Indicate)	Welding
	Drivers	Yes		Mechanics
	Farmers	Yes		Technicians
13	Carpenters	Yes	Pottery	Yes
	Plumbing	Yes	Teachers	Yes
	Builders	Yes	Police	Yes
	Artists		Health Officials	Yes
	Gardening	Yes	Accountants	No
	Cooking	Yes	Engineers	Yes
	Sewing	Yes	Lawyers	Yes
	Writing	Yes	Other (Indicate)	
	Drivers	Yes		
	Farmers	Yes		

14	Carpenters	Yes	Pottery	Yes
	Plumbing	No	Teachers	Yes
	Builders	Yes	Police	Yes
	Artists	Yes	Health Officials	Yes
	Gardening	Yes	Accountants	No
	Cooking	Yes	Engineers	No
	Sewing	Yes	Lawyers	No
	Writing	No	Other (Indicate)	
15	Drivers	Yes		
	Farmers	Yes		
	Carpenters	Yes	Pottery	No
	Plumbing	Yes	Teachers	Yes
	Builders	Yes	Police	Yes
	Artists	Yes	Health Officials	Yes
	Gardening	Yes	Accountants	No
	Cooking	Yes	Engineers	Yes
16	Sewing	Yes	Lawyers	No
	Writing	Yes	Other (Indicate)	
	Drivers	Yes		
	Farmers	Yes		
	Carpenters	Yes	Pottery	
	Plumbing	Yes	Teachers	Yes
	Builders	Yes	Police	Yes
	Artists	Yes	Health Officials	Yes
17	Gardening	Yes	Accountants	Yes
	Cooking	Yes	Engineers	Yes
	Sewing	Yes	Lawyers	Yes
	Writing	Yes	Other (Indicate)	
	Drivers	Yes		
	Farmers	Yes		
	Carpenters	Yes	Pottery	Yes
	Plumbing	Yes	Teachers	Yes
	Builders	Yes	Police	Yes
	Artists	No	Health Officials	Yes

	Gardening	Yes	Accountants	Yes
	Cooking	Yes	Engineers	Yes
	Sewing	Yes	Lawyers	Yes
	Writing	No	Other (Indicate)	
	Drivers	Yes		
	Farmers	Yes		
18	Carpenters	Yes	Pottery	Yes
	Plumbing	Yes	Teachers	Yes
	Builders	Yes	Police	Yes
	Artists	Yes	Health Officials	Yes
	Gardening	Yes	Accountants	Yes
	Cooking	Yes	Engineers	Yes
	Sewing	Yes	Lawyers	Yes
	Writing	Yes	Other (Indicate)	
	Drivers	Yes		
	Farmers			
19	Carpenters	Yes	Pottery	Yes
	Plumbing	Yes	Teachers	Yes
	Builders	Yes	Police	Yes
	Artists	Yes	Health Officials	Yes
	Gardening	Yes	Accountants	Yes
	Cooking	Yes	Engineers	Yes
	Sewing	Yes	Lawyers	Yes
	Writing	Yes	Other (Indicate)	
	Drivers	Yes		
	Farmers			
20	Carpenters	Yes	Pottery	No
	Plumbing	Yes	Teachers	Yes
	Builders	Yes	Police	Yes
	Artists	Yes	Health Officials	Yes
	Gardening	Yes	Accountants	Yes
	Cooking	Yes	Engineers	Yes
	Sewing	Yes	Lawyers	No
	Writing	Yes	Other (Indicate)	

	Drivers	Yes		
	Farmers	Yes		
21	Carpenters	Yes	Pottery	Yes
	Plumbing	Yes	Teachers	Yes
	Builders	Yes	Police	Yes
	Artists	No		
	Gardening	Yes		
	Cooking	Yes		
	Sewing	Yes		
	Writing	No		
22	Drivers	Yes		
	Farmers	Yes		
	Carpenters	Yes	Pottery	Yes
	Plumbing	Yes	Teachers	Yes
	Builders	Yes	Police	Yes
	Artists	Yes	Health Officials	Yes
	Gardening	Yes	Accountants	Yes
	Cooking	Yes	Engineers	Yes
23	Sewing	Yes	Lawyers	Yes
	Writing	Yes	Other (Indicate)	
	Drivers	Yes		
	Farmers			
	Carpenters	Yes	Pottery	Yes
	Plumbing	Yes	Teachers	Yes
	Builders	Yes	Police	Yes
	Artists	Yes	Health Officials	Yes
24	Gardening	Yes	Accountants	Yes
	Cooking	Yes	Engineers	Yes
	Sewing	Yes	Lawyers	Yes
	Writing	Yes	Other (Indicate)	
	Drivers	Yes		
	Farmers			
	Carpenters	Yes	Pottery	Yes
	Plumbing	Yes	Teachers	Yes

	Builders	Yes	Police	Yes
	Artists	Yes	Health Officials	Yes
	Gardening	Yes	Accountants	Yes
	Cooking	Yes	Engineers	Yes
	Sewing	Yes	Lawyers	Yes
	Writing	Yes	Other (Indicate)	
	Drivers	Yes		
	Farmers			
25	Carpenters	Yes	Pottery	Yes
	Plumbing	Yes	Teachers	Yes
	Builders	Yes	Police	Yes
	Artists	Yes	Health Officials	Yes
	Gardening	Yes	Accountants	Yes
	Cooking	Yes	Engineers	Yes
	Sewing	Yes	Lawyers	Yes
	Writing	No	Other (Indicate)	
	Drivers	Yes		
	Farmers	Yes		
26	Carpenters	Yes	Pottery	No
	Plumbing	Yes	Teachers	Yes
	Builders	Yes	Police	Yes
	Artists	Yes	Health Officials	Yes
	Gardening	Yes	Accountants	Yes
	Cooking	Yes	Engineers	Yes
	Sewing	Yes	Lawyers	
	Writing	Yes	Other (Indicate)	
	Drivers	Yes	Fishing	
	Farmers	Yes		

Source: Community Based Planning Program (Data Collection)

Table 21: Existing Skills within the Ward

## 7. Built Environment Assessment

The following section unpacks the range of Built Environment topics which are relevant to the Municipality. The topics discussed include accessibility to waste removal, piped water, and sanitation. The section further assesses the level of access to electricity for heating, lighting, and cooking. Lastly, we look at the roads and bridges which are present within the ward and the identified projects for the municipality identified by the Community.

### 7.1. Access to Waste Removal: Community Feedback

The community feedback session presented that there ward 1, 19, 20 and 26 enjoyed waste removal services. All these wards enjoy the service of refuse removal twice a week.

WARD NUMBER	LOCATION/ AREAS	NUMBER OF HOUSEHOLDS SERVICED	FREQUENCY
1	Maluti township	1180	Tuesday and Thursday
19	North End	187	Tuesday and Fridays
	West Side	200	Monday and Thursday
	Buxton	290	Monday and Thursdays
	New J	342	Monday and Thursdays
	Central	359	Daily
20	Harry Gwala park	1106	Twice a week
	Harry Gwala EXT	600	Twice a week
	Mountaun view	88	Twice a week
	Itsokolele	201	Twice a week
	Njongweville	106	Twice a week
	Njongweville EXT	256	Twice a week
26	1.Khorong Koali Park	382	Twice a week
	2.Khorong Koali Ext	201	Twice a week
	3.Mzingisi Location	106	Twice a week

	4.Cedarville Town	207	Twice a week
--	-------------------	-----	--------------

Source: Community Based Planning Program (Data Collection)

Table 22: Access to waste Removal

## 7.2. Access to Waste Removal: Community Feedback

The census analysis found that 28840 and 18051 people within MLM in 2011 and 2016 respectively have their waste removed by the local municipality.

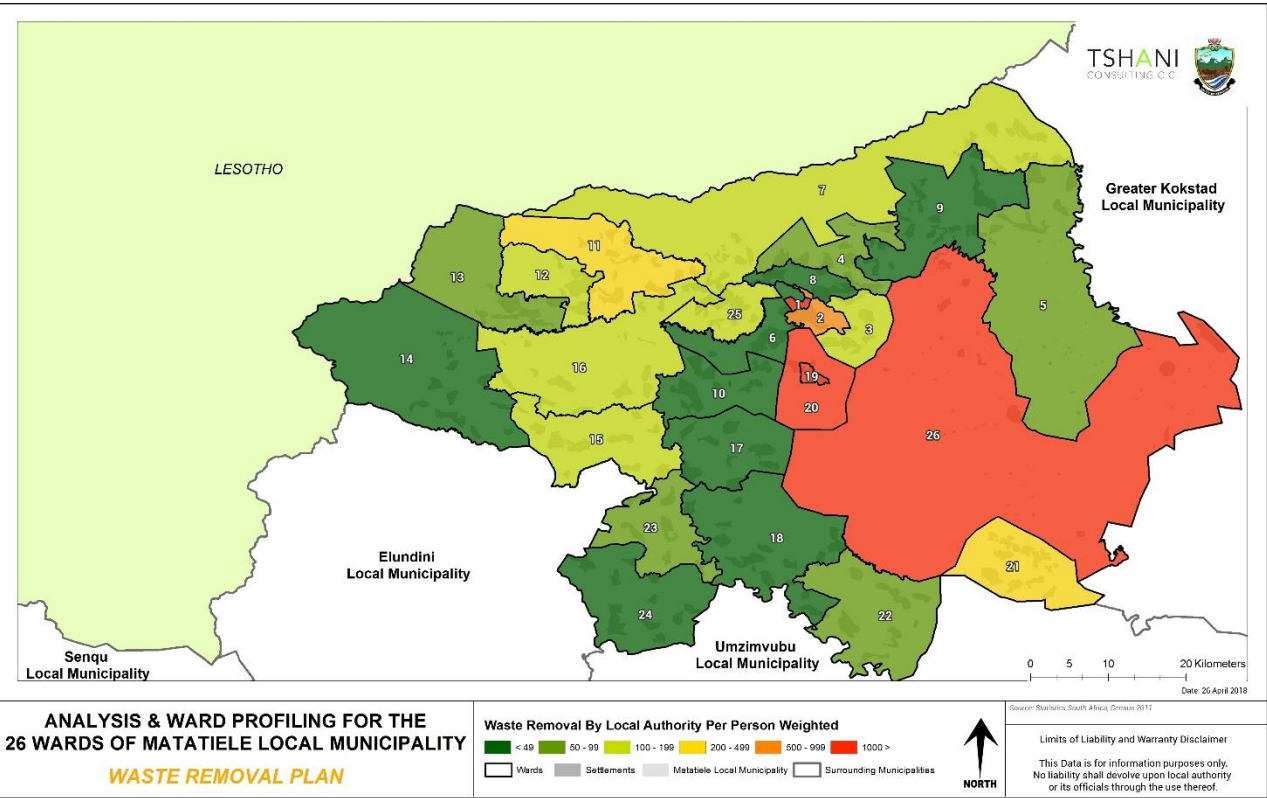
Waste been illegally dumped presents a case for pollution and damaged public amenity over an accumulated period as the dump sites used are not established or serviced by the municipality. *The local municipality needs to increase its provision of waste collection services to other wards.* The Plan below further correlates with the community feedback in terms of wards 1, 19, 20 and 26 having the highest level of access to waste removal services with more than 1000 people having access within his ward. *Waste dumping is a hazard to human health and the natural environment. The local municipality needs to address this matter urgently.*



Source: Community Survey 2016

Figure 10: Access to Solid Waste Removal



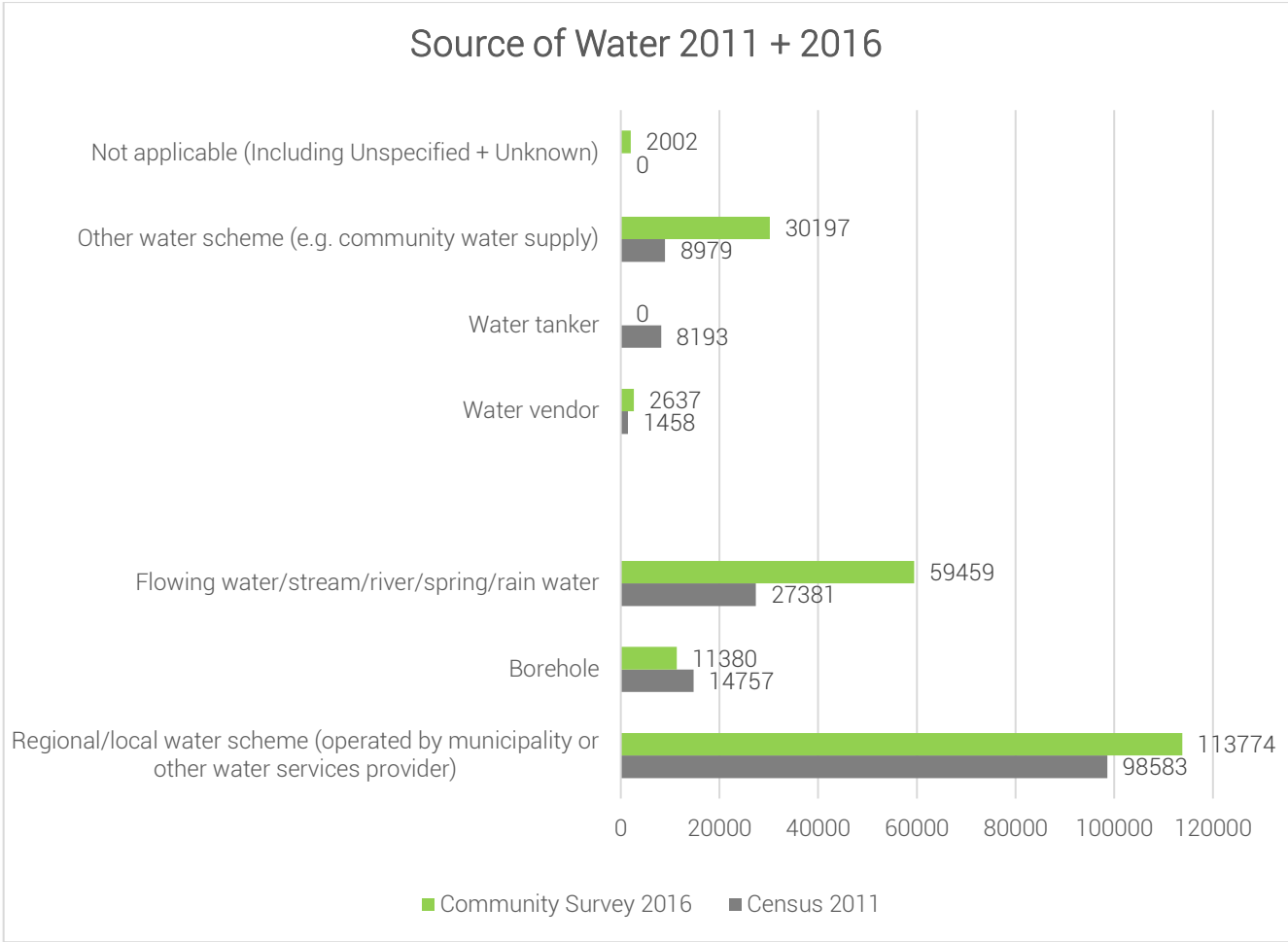


Source: Census 2011

Plan 7: Access to Waste Removal - Census 2011

7.3. Access to Water

The main supply of water in municipality is through regional and local water schemes, this remained the status quo from 2011 to 2016. The issue which accompanies this method is the maintenance of the existing infrastructure. There is a loss of revenue within the municipality and LM at large because of leakages and breakages. Illegal connections need to also be monitored. It needs to be noted that the level of service is not evenly distributed throughout the municipality. There still are a significant number of people whom depend on springs, boreholes, rivers, streams, and rain water.



Source: Census 2011 + Community Survey 2016

Figure 11: Source of Water supply

7.4. Access to piped water: Community Feedback

The wards with inside homes indicates that the level of service is high. Once again, we see that some wards have much higher access than others.

WARD	VILLAGE/LOCATION	COMMUNITY TAPS	WATER-INSIDE YARD	WATER-INSIDE HOUSE	BOREHOLES	DRAW WATER FROM STREAMS, DAMS, RIVER
1	Maluti township	-	yes	yes		n/a
	Skiti village	01	yes		1	n/a
	Tholang village	01	yes			n/a

	Maritseng village	4	yes		1	n/a
	Motsekuwa village	n/a	yes		1	n/a
2	Ramohlakoana	23	77	28	04	
	Malubalube	12	69	02		
	Nkululekweni	08	29			
	Hardenberg					137
	Rockville	10	36			
	Motsetse	03	52		01	
	Maritseng	12	180			
3	Tsepisong	28	400	N/A	1	Streams
	Masakala	40	147	N/A	1	Streams
	Khohlong	20	10	N/A	1	Streams
	Mdeni	20	N/A	N/A	1	Streams
	Dikgutlwaneng	21	1	N/A	1	Streams
	Hebron	15	26	N/A	2	Streams
	Madimong	48	60	N/A	1	Streams
4	Tiping	15	n/a	n/a	3	Yes
	Bethel	15	20	n/a	4	Yes
	Zikhalini	15	n/a	n/a	4	Yes
	Maphookong	N/A	n/a	n/a	n/a	Yes
	Zazingeni	N/A	n/a	n/a	n/a	Yes
	Mazizini	N/A	n/a	n/a	n/a	yes
	Tsitsong	6	n/a	n/a	n/a	n/a
	Nkasele	31	n/a	n/a	n/a	n/a
	Newstance	5 (on progress)	n/a	n/a	n/a	Yes
	Sehlabeng	n/a	n/a	n/a	n/a	Yes
5	Vikinduku	20				
	Lubaleko	15				
	Mnceba				02	
	New village				06	
	Cibini village					
	Mosta					
	Goxe	10			01	

6	Protea	09				
	Rammatli	06				
	Bhakaneni	11				
	Botsola	07				
	Polokong	04				
	Taung	04				
	Mahangwe	10				
	Zwelitsha	15				
	Matsetseng/Nobhaca	09				
	Dengwane	12				
7	Matewu	4	90	0	0	0
	Discuur	3	115	0	0	0
	Thembalihle	4	105	0	0	0
	Le-grange	5	265	0	0	0
	Mafube Mission	3	92	0	0	0
	Belford	4	155	0	0	0
	Nkosana	5	120	0	0	0
	Corchet	3	40	0	0	0
8	Outspan	23			Borehole	
	Zwelitsha	22			Borehole	
	Magama	21			Borehole	
	Nchodu	52			Belford Dam	
9	Rantsiki	05			N/A	N/A
	Makhoaseng	08			N/A	N/A
	Mbombo	16			N/A	N/A
	Matiase	N/A			N/A	Yes
	Khashule	10			N/A	N/A
	Manderstone	13			N/A	N/A
	Newrash	07			N/A	N/A
	Mahangu	16			N/A	N/A
	HLwahlweni	03			N/A	N/A
	Mphotshongweni	13			N/A	N/A
	Afsondering	10			N/A	N/A
10	Lunda	25	80+	7	4	N/A

	Hlomendlini	12				N/A
	Sijoka	25	150+			N/A
	Silindini	7				N/A
	Magonqolweni	19				N/A
	Caba	15	190+			N/A
11	Lehata	9	63	-	-	
	Tsenola	4	120	-	-	
	Thotaneng	2	50	-	-	
	Motjatjane	3	0	-	-	
	Qilwane	1	0	-	-	
	Phephela	14	147	-	-	
	Pontsheng	20	445	-	-	
	Mapeng	18	560	-	-	
	Nkonoane	3	13	-	-	
	Khaola	4	20	-	-	
	Madlangala	6	35	-	-	
12	Khubetsoana	6	1155	-	-	
	Nkau	25	105	-	NOT WORKING	
	Queensmercy	02	1400	-	-	
	Mampoti	-	NO WATER	-	NOT WORKING	Yes
	Moqhobi	12	1	-	-	
	Mafaesa	7	-	-	-	
	Sekhulumi	13	06	-	-	
	Sekhutlong	09	-	-	-	
	Sera/potlo	04	18	-	-	
	Kotsoana	02	57	-	-	
13	Masopha, Likamoreng, Letsoapong, Thababosiu, Thotaneng	68			01	

	Chere, Mahareng, Ramaqele Mohapi Tlhakanelo Kholokoe Thabaneng					
14	Fatima					
	Letlapeng					
	Liqalabeng					
	Lekhalong					
	Mahasheng					
	Mangopeng					
	Mapoleseng					
	Mateleng					
	Motseng					
	Moiketsi Reserve					
	Nice Field					
15	Qhobosheaneng					Yes
	Mahlabatheng					Yes
	Mapoleng					Yes
	Pontsheng					Yes
	Free state					Yes
	Pholile					Yes
	Semonkong					Yes
	Paballong					Yes
	Lhaseng					Yes
	Lekoentlaneng					Yes
16	Mehloloaneng	Yes				Yes
	Sketlane	Yes				Yes
	Mechechaneng	Yes			YES	
	Moyaneng	Yes			YES	
	Likhetlane	Yes				Yes
	Khoarai	Yes				Yes
	Majoro	Yes				Yes

	Mbobo	Yes				Yes
	Maloto	Yes				Yes
	Sprinkaan	Yes				Yes
	Tsekong	Yes				Yes
	Khutsong	Yes				Yes
17	Mgubo	10			5	
	Mbizeni	14				Stream
	Nkalweni	6	1			
	Luxeni	10			2	Stream
	Lugada	4	1		6	Stream
	Upper Sigoga					Stream
	Lower Sigoga	10				Stream
	Polile	2	2		1	Stream
	Mango	2	3			Stream
	Nyanzela	5			1	Stream
18	Tshisa	None				Yes
	Bubesi	6				Yes
	Bororweni	None				Yes
	Nongavu	None				Yes
	Moyeni	3				Yes
	Hillside	12				Yes
	Mrwatyeni	2				Yes
	Nkungwini	4				Yes
	Zipampirini	2				Yes
	Qili	5				Yes
	Mrwabo	On progress				Yes
	Myemaneni	None				Yes
	Sidakeni	3				Yes
	Fiva	4				Yes
	Kesa	None				Yes
19	North End	N/A	187	187	1	N/A
	West Side	N/A	200	200		N/A
	Buxton	N/A	290	290	1	N/A
	New J	N/A	342	342		N/A

	Central	N/A	359	359		N/A
20	Harry Gwala park	N/A	1106	1106	N/A	N/A
	Harry Gwala EXT	N/A	600	600	N/A	N/A
	Mountain view	N/A	88	88	N/A	N/A
	Itsokolele	N/A	201	201	N/A	N/A
	Njongweville	N/A	106	106	N/A	N/A
	Njongweville EXT	N/A	256	256	N/A	N/A
21	Mathafeni;Machi	62	0	0	0	
	Mdeni	24	0	0	0	
	Sithiweni	30	0	0	0	
	Ntlola	8	0	0	0	
	Msukeni	45	1	0	0	
	Gwadana;Hohlweni	70	0	0	0	
	Mabheleni	27	0	0	0	
	Nkawulweni	25	0	0	0	
	Rhasheni	14	0	0	0	
	Magxeni	44	0	0	0	
22	Phalane	Yes				Yes
	Upper Mkemane					Yes
	Mpofini	Yes				
	Small – Lokishi	Yes				
	Ezitapile					Yes
	Rolweni					Yes
	Elukolweni	Yes				Yes
	Epiphany	Yes				
23	Good Hope				1 even though it is not working	Yes
	Thafa				2 borehole are working	Yes
	Fobane				1	Yes
	Mangolong	Yes			2	Yes
	Sekhutlong	Yes			2 boreholes but only 1	N/A



					borehole is working	
	Matolweni	Yes				Yes
24	Ramafole	✓				Ramafole
	Moriting	✓				Linotsing
	Maqhatseng	✓				Zimpofu
	Zingcuka-madlangeni	✓				Purutle
	Mdeni	✓				Mahlake
						Soloane
25	Ned	5	N/A	N/A	0	
	Jabulane	7	475	N/A	1	
	St Paul	5	325	N/A	1	
	Newstance	5	7	N/A	0	
	Nkosana 2	7	8	1	0	
	Khauoe	8	85	3	0	
	Malosong	4	11	N/A	3	
	Thabang	8	14	5	1	
	Jabavu	5	N/A	3	0	
	Magogogong	8	49	N/A	0	
26	Mzingisi Location		yes	Yes	Yes	
	Town		yes	Yes	Yes	
	Khorong Koali Park		yes	Yes	Yes	
	Khorong Koali Ext		no	Yes	Yes	
	Coloured Section		Yes	Yes	Yes	
	Shenxa	Not Yet			Yes	Streams
	Black Diamond	Not Yet			Yes	
	Sandfontein	Yes	Yes		Yes	
	Bultfontein	Yes	Yes		Yes	
	Gobizembe	NO			Yes	Streams And River
	Matshemula	No				

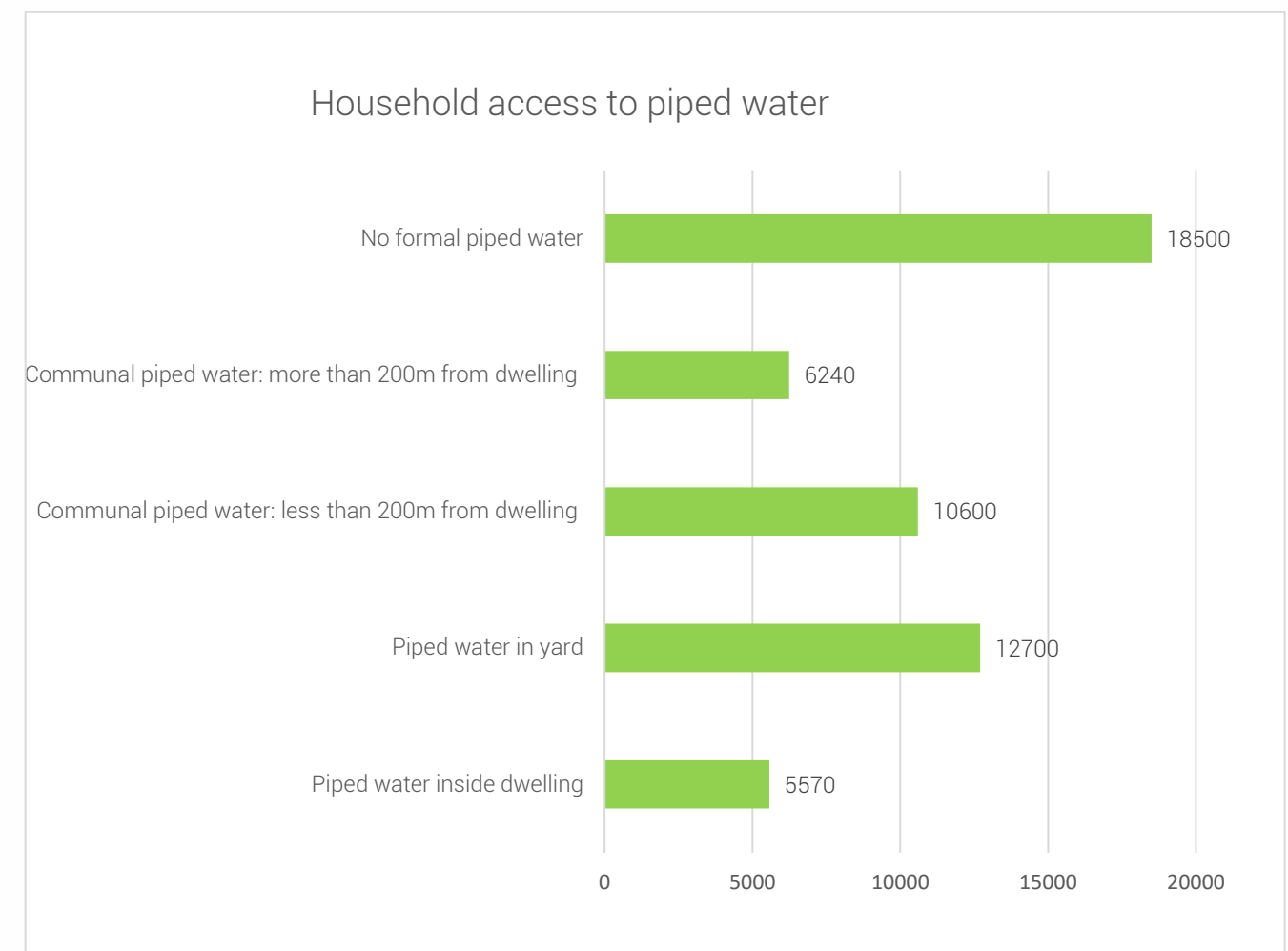
Source: Community Based Planning Program (Data Collection)

Table 23: Access to piped water

## 7.5. Access to piped water

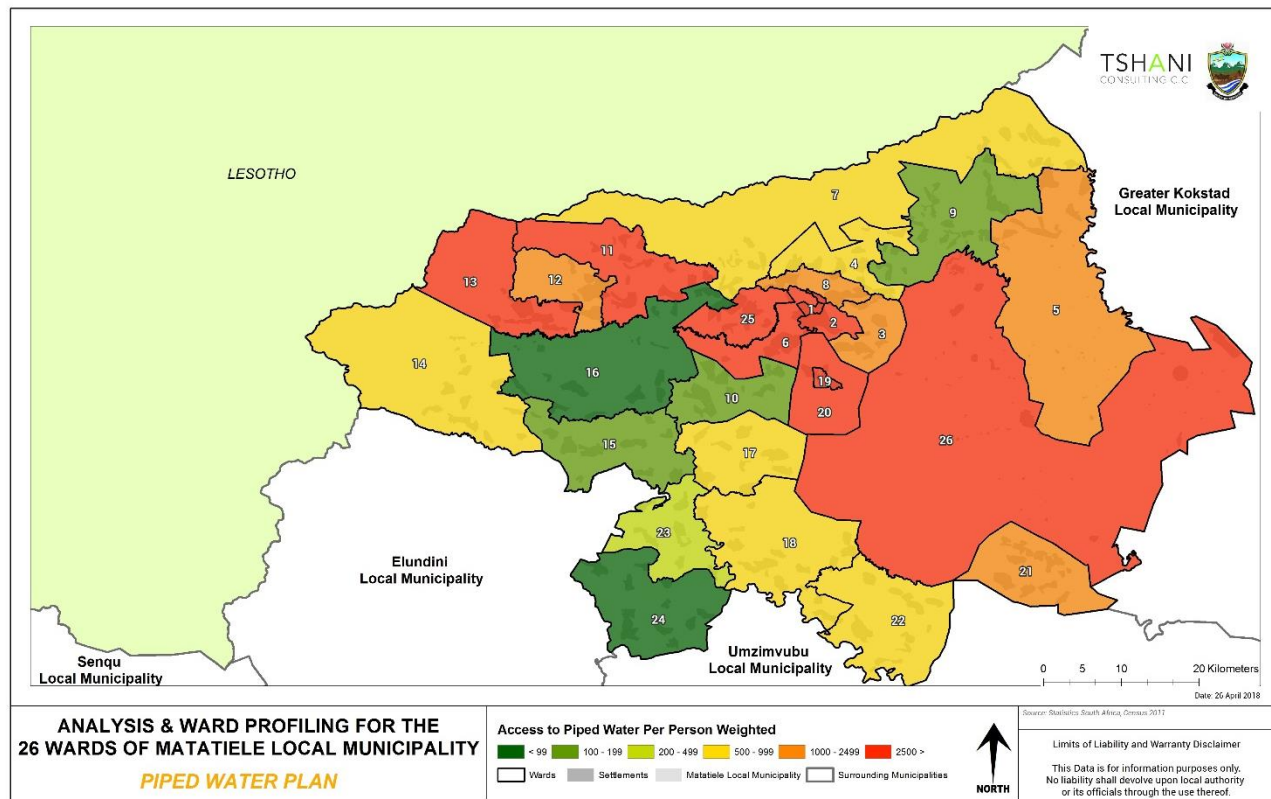
Most of the households within the MLM show to have no access to piped water. There is also a significant number of households that have access to piped water inside the yard followed by households which access piped water from communal taps located less than 200 m from their dwellings.

Community standpipes still remain a prominent feature within the municipality. The plan below depicts that the wards with highest level of service (>2500 people) are wards 13, 11, 26, 6, 1, 2, 19, 20, 25.



Source: Eastern Cape Socio Economic Consultative Council (ECSECC), 2017

Figure 12: Access to Piped Water



Source: Census 2011

Plan 8: Access to piped water within the Ward

## 7.6. Access to Sanitation: Community Feedback

The table below depicts the feedback received from the community on the level of sanitation services that are available to wards within the municipality. It is noted that flush toilets are unevenly distributed suggesting that some wards are better serviced than others.

WARD	VILLAGE/LOCATION	VENTILATED PIT TOILETS	FLUSH TOILETS	OTHER
1	Maluti township	Yes	Yes	
	Skiti village	Yes		
	Tholang village	Yes		
	Maritseng village	Yes		
	Motsekuwa village	Yes		
2	Malubalube	189	02	30
	Nkululekweni	273		131
	Ramohlakoana	385	25	380

3	Hardenberg	103		34
	Rockville	180	04	742
	Motsetse	33	04	68
	Masakala	685	N/A	N/A
	Tsepisong	518	10	N/A
	Khohlong	100	N/A	N/A
	Mdeni	200	N/A	N/A
4	Dikgutlwaneng	176	N/A	N/A
	Hebron	450	N/A	N/A
	Madimong	300	N/A	N/A
	Tiping	740	n/a	n/a
	Bethel	438	n/a	n/a
	Zikhalini	300	n/a	n/a
	Maphookong	154	n/a	n/a
	Zazingeni	N/A	n/a	n/a
	Mazizini	N/A	n/a	n/a
	Tsitsong	N/A	n/a	n/a
5	Nkasele	8	n/a	n/a
	Newstance	80	n/a	n/a
	Sehlabeng	169	n/a	n/a
	Vikinduku	182		
	Lubaleko	150		
	Mnceba	142		
	New village	297		
6	Cibini village	162		
	Mosta	175		
	Goxe	175		
	Protea	150		
	Rammatli	141		
	Bhakaneni	418		
	Botsola	Nil		
	Polokong	Nil		
	Taung	Nil		
	Mahangwe	282		

	Zwelitsha	381		
	Matsetseng/Nobhaca	281		
	Dengwane	208		
7	Matewu	141	N/A	
	Discuur	137	N/A	
	Belford	123	N/A	
	Mafube Mission	112	N/A	
	Corchet	64	N/A	
	Mngeni	380	N/A	
	Esifolweni	N/A	N/A	
	Manzi	N/A	N/A	
	Pote	N/A	N/A	
	Ngcwengana	410	N/A	
	Hillside	500	N/A	
	Dumisa	300	N/A	
	Nkosana	124	N/A	
8	Outspan	444		
	Zwelitsha	452		
	Magema	951		
	Nchodu	325		
9	Gudlintaba	119	N/A	N/A
	Makhoaseng	95	N/A	N/A
	Khashule	229	N/A	N/A
	Rantsiki	118	N/A	N/A
	Mphotshongweni	234	N/A	N/A
	Mahangu	300	N/A	N/A
	Afsondering		N/A	N/A
	Matiase	81	N/A	N/A
	Manderstone	116	N/A	N/A
	Sphola		N/A	N/A
	Mbombo	549	N/A	N/A
	Gudlintaba	119	N/A	N/A
	Makhoaseng	95	N/A	N/A
10	Sijoka	363		

	Magonqolweni	391		
	Hlomendlini	480		
	Caba	300		
	Lunda	N/A		
	Silindini	40		
11	Lehata	76		
	Tsenola	116		
	Pehong	123		
	Motjatjane	31		
	Thotaneng	159		
	Madlangala	358	-	
	Pontsheng	785		
	Nkonoane	168		
	Mapfontein	585	-	
	Qilwane	79		
12	Khubetswana	971	-	186 not ventilated pit toilets
	Nkau	938	-	205 not ventilated pit toilets
	Sekhulumi	959	-	
	Queensmercy	1280	-	
	Mafaesa	44	-	1 not ventilated pit toilet
	Sekhutlong	160	-	
	Potlo/sera	50	-	3 not ventilated pit toilets.
	Kotswana			
	Mampoti	58	-	5 not ventilated pit toilets

13	12 Villages	2,362		
14	Mahasheng Village	76		
	Mapoleseng	289		
	Mangopeng	44		
	Moiketsi	380		
	Motseng	70		
	Mateleng	26		
	Fatima			
	Liqalabeng	34		
	Nice Field	42		
	Letlapeng	66		
	Lekhalong	43		
15	Qhobosheaneng	Yes		
	Mahlabatheng	Yes		
	Mapoleng	Yes		
	Pontsheng	Yes		
	Free state	Yes		
	Pholile	Yes		
	Semonkong	None		
	Paballong	Yes		
16	Lhaseng	None		
	Lekoentlaneng	None		
	Mehloloaneng	YES		
	Sketlane	YES		
	Moyaneng	YES		
	Mechechaneng			
	Likhetlane			
	Khoarai			
	Majoro			
	Mbobo	YES		
	Makoto	YES		
	Sprinkaan	YES		
	Tsekong	YES		
	Khutsong	YES		

17	Mango	Yes		
	Nyanzela	Yes		
	Mgubo	Yes		
	Embizeni	Yes		
	Nkalweni	Yes		
18	Tshisa	Yes		
	Nkungwini	Yes		
	Mrwabo	Yes		
	Myemaneni	Yes		
	Sidakeni	Yes		
	Kesa	Yes		
19	North End	N/A	187	N/A
	Westside	N/A	200	N/A
	Buxton	N/A	290	N/A
	New J	N/A	342	N/A
	Central	N/A	359	N/A
20	Harry Gwala park	N/A	1106	N/A
	Harry Gwala EXT	N/A	600	N/A
	Mountain view	N/A	88	N/A
	Itsokolele	N/A	201	N/A
	Njongweville	N/A	106	N/A
	Njongweville EXT	N/A	256	N/A
21	MATHAFENI;MACHI	416	N/A	
	SITHIWENI	140	N/A	
	MDENI	168	N/A	
	MABHELENI	154	N/A	
	MSUKENI	285	N/A	
	MAGXENI	246	N/A	
	NTLOLA	245	N/A	
	NKAWULWENI	74	N/A	
	GWADANA;HOHLWENI	418	N/A	
	RASHENI	54	N/A	
22	Rolweni	No		
	Elukolweni	No		



	Phalane	Yes		
	Epiphany	No		
	Upper Mkemane	Yes		
	Mpofini	Yes		
	Small - lokishi	Yes		
	Ezitapile	No		
23	Good Hope	Not in good condition		
	Thafa	No toilets		
	Fobane	Good condition		
	Mangolong	In a bad condition		
	Sekhutlong	No Toilets		
	Matolweni	One side of Matolweni has toilets but the other side of Matolweni was left behind		
	Bethesda	No Toilets		
24	Ramafole	✓		
	Moriting	✓		
	Maqhatseng	✓		
	Linotsing	✓		
	Zimpofu	✓		
	Purutle	✓		
	Mahlake	✓		
	Soloane	✓		
	Mdeni	✓		
	Zingcuka	✓		
25	Khauoe	410	3	100
	Malosong	186	2	26
	Thabang	309	3	99
	Magogogong	110	0	58

	Nkosana 2	129	1	265
	Nwestance	0	0	369
	St PAUL	561	0	120
	Jabulane	594	7	06
	Ned	430	0	471
	Jabavu	300	0	134
26	Mzingisi Location		Yes	
	Khorong Koali Park		Yes	
	Khorong Koali Ext		Yes	
	Town		Yes	
	Shenxa	Yes		
	Black Diamond	Yes		
	Bultfontein	Yes		
	Sandfontein	Yes		
	Matshemula	Yes		
	Gobizembe	Yes		
	Magasela	Yes		

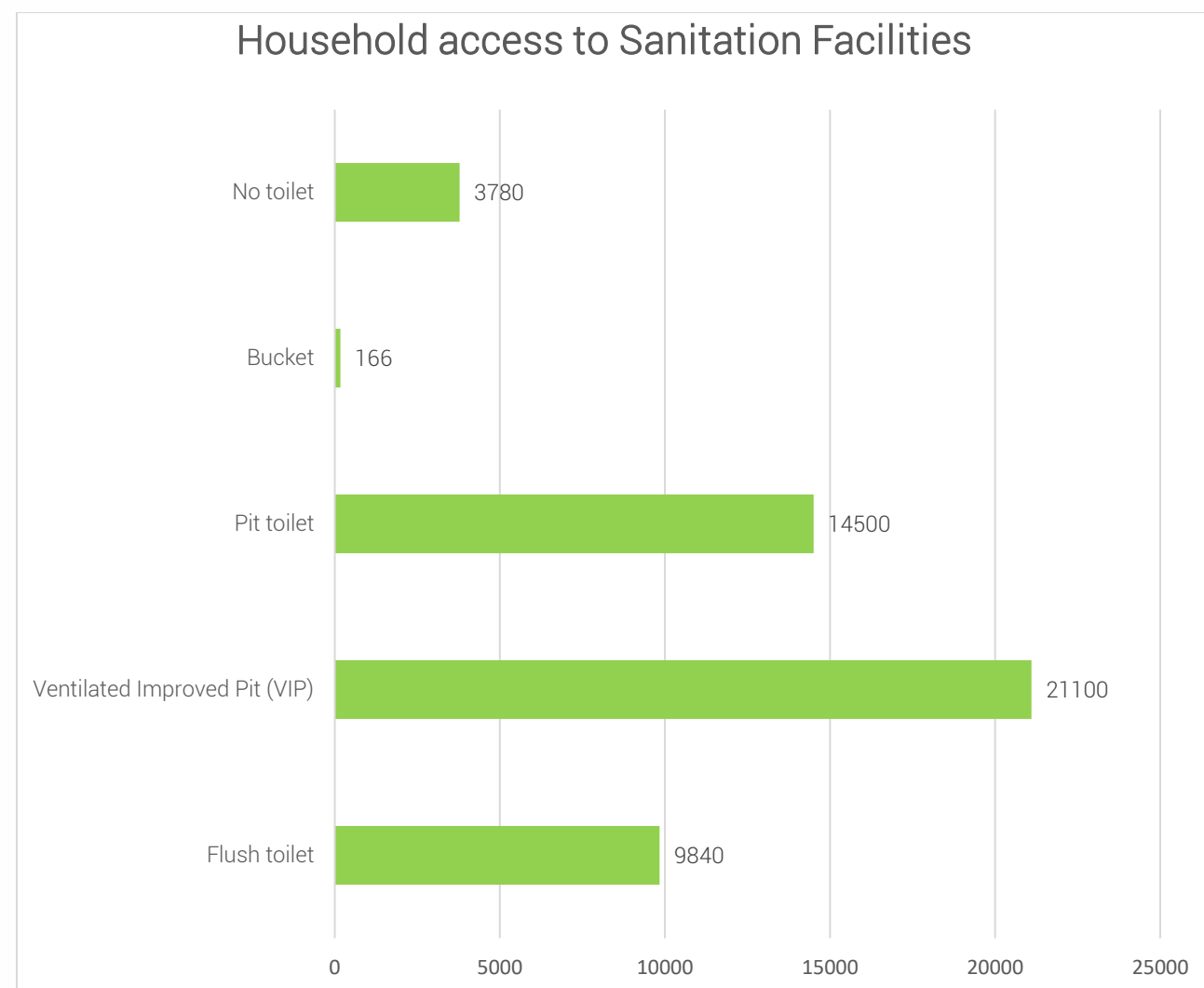
Source: Community Based Planning Program (Data Collection)

Table 24: Access to Sanitation

## 7.7. Access to Sanitation: Census 2011 and Cmmunty Survey 2016

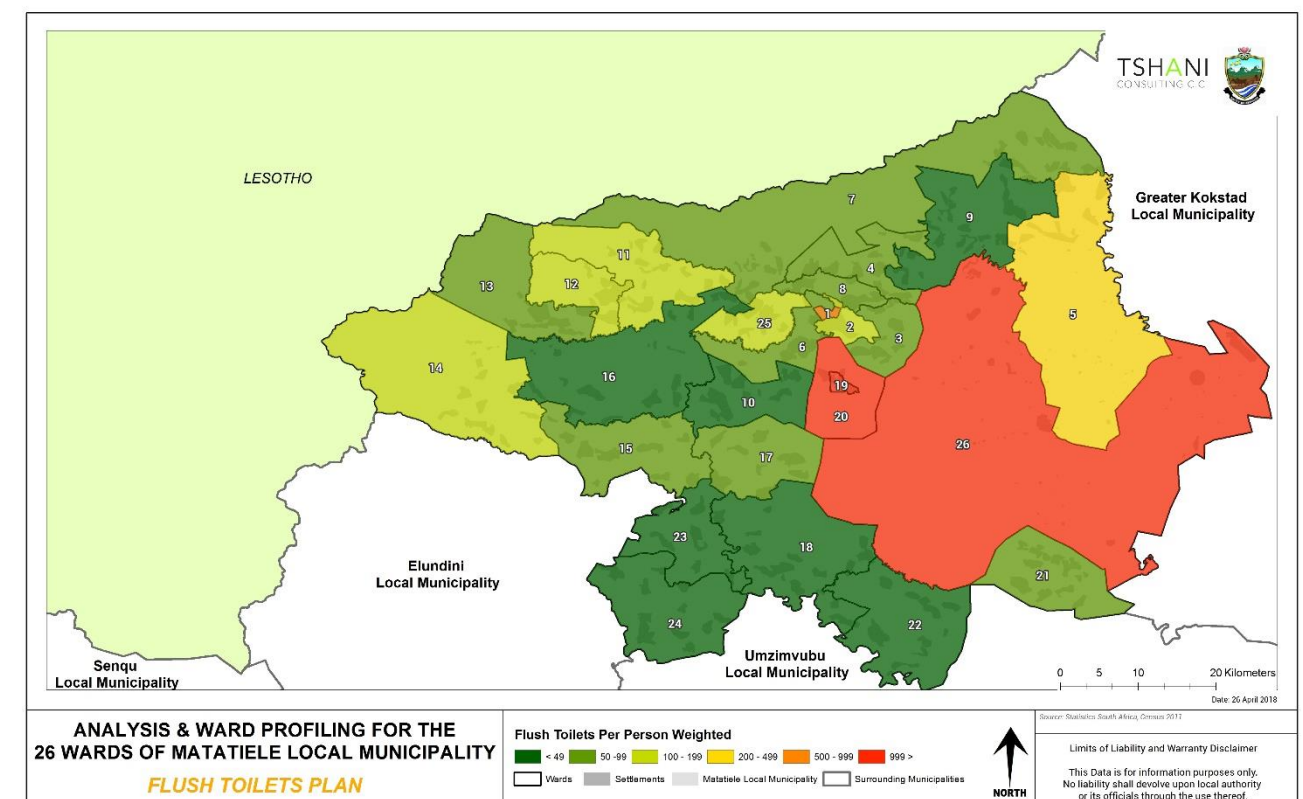
The majority of households within the municipality make use of Ventilaptd Improved Pit (VIP) toilets, followed by households using pit toilets to access sanitation. There are a significant number of households that use flush toiletsfor sanitation. The map below illustrates that the highest levels of sanitation are experienced in Wards 19, 20 and 26. These are the wards that mainly constitute the urban centres of the municipality, including Mtatiele and Cedarville.

*The municipality needs to consider cost effective means to improving sanitation levels through flush toilets which are connected to the municipal system or pour flush toilets. A very significant number of people use pit toilets, the municipality should decrease this drastically to avoid social and environmental impacts.*



Source: Eastern Cape Sio Economic ConsulatativeCouncil (ECSECC), 2017

Figure 13: Access to Sanitation



Source: Census 2011

Plan 9: Access to Flush toilets

## 7.8. Main source of Energy within the Municipality: Community Feedback and ECSECC 2017

The main source of energy within the municipality is electricity. This indicates that the level of service within MLM is relatively high. The analysis below further reiterates the status of electrification within the wards based on categories of lighting, heating, and cooking.

WARD NUMBER	VILLAGE/LOCATION	ELECTRICITY	SOLAR	NO ELECTRICITY/SOLAR
1	Maluti township	Yes		
	Motsekuwa village	Yes		
	Tholang village	Yes		
	Maritseng village	Yes		
	Skiti village	Yes		
2	Ramohlakoana	1230		
	Malubalube	183		

	Nkululekweni			556
	Hardenberg	103		34
3	Masakala	Electricity		
	Tsepisong	Electricity		
	Khohlong			No Electricity
	Mdeni	Electricity		
	Dikgutlwane	Electricity		
	Hebron	Electricity		
4	Tiping	Yes		
	Bethel	Yes		
	Zikhalini	On Progress	Yes	
	Maphookong	On progress	Yes	
	Zazingeni	Yes		
	Maizizini	Yes		
	Tsitsong		Yes	
	Nkasele	Yes		
	Newstance		Yes	
	Sehlabeng		yes	
5	Vikinduku	0	164	34
	Lubaleko	0	156	14
	Mnceba	0	192	44
	New village	04	292	25
	Cibini village	0	153	13
	Mosta	04	171	29
	Goxe	00	206	06
6	Protea	150		4 need electricity infills
	Rammatli	133		13 need electricity infills
	Bhakaneni	436		4 need electricity infills
	Botsola	278		10 need electricity infills

	Polokong	136		12 need electricity infills
	Taung	222		7 need electricity infills
	Mahangwe	284		16 need electricity infills
	Zwelitsha	381		15 need electricity infills
	Matsetseng/Nobhaca	263		15 need electricity infills
	Dengwane	208		30 need electricity infills
7	Matewu	125		5
	Disccur	150		5
	Thembalihle	139		6
	Le-grange	450		60
	Mafube mission	148		4
	Belford	200		25
	Nkosana	170		10
	Corchet	100		10
	Mngeni		400	30
	Esifolweni		500	15
	Manzi		330	30
	Dumisa		310	10
	Ngcwengana		485	10
	Pote		40	10
	Hillside		495	5
	Disccur	150		5
	Thembalihle	139		6
	Matewu	125		5
	Disccur	150		5
	Thembalihle	139		6
	Le-grange	450		60
	Mafube mission	148		4

	Belford	200		25
	Nkosana	170		10
	Corchet	100		10
	Mngeni		400	30
	Esifolweni		500	15
	Manzi		330	30
	Dumisa		310	10
	Ngcwengana		485	10
	Pote		40	10
	Hillside		495	5
	Disccur	150		5
	Thembalihle	139		6
	Thembalihle	139		6
	Le-grange	450		60
	Mafube mission	148		4
	Belford	200		25
	Nkosana	170		10
	Corchet	100		10
8	Outspan	459		15
	Zwelitsha	487		33
	Magema	946		24
	Nchodu	903		196
9	Mphotshongweni		60	
	Makhoaseng		108	
	Rantsiki		549	
	Mbombo		495	
	Khashule		220	
	Manderstone		126	
	Gudlintaba		110	
	Mahangu		300	
	Matiase	N/A		
10	Lunda	Yes		
	Sijoka	Yes		
	Caba	Yes		

	Hlomendlini	Yes		
	Magonqolweni	Yes		
	Silindini			Yes
11	Lehata	Yes	-	-
	Thotaneng	Yes	-	-
	Pehong	Yes	-	-
	Tsenola	Yes	-	-
	Mabua	Yes	-	-
	Mapfontein			
	Qilwane	Yes	-	-
	Motjatjane	Yes	-	-
	Phephela	Yes	-	-
	Pontsheng	Yes	-	-
	Nkonoane	yes	-	-
	Madlangala	Yes	-	-
	Khaola	Yes	-	-
12	Khubetsoana	1057	-	100
	Nkau	1046	-	94
	Sekhulumi	108	-	70
	Kotsoana	69	-	-
	Queensmercy	1316	-	100
	Mafaesa	-	-	45
	Moqhobi	40	-	5
	Sera /potlo	-	-	53
13	Sekhutlong	160	-	-
	Thabaneng	281	Masopha, Likamoreng, Letsoapong, Thababosiu, Thotaneng Chere, Mahareng, Ramaqele Mohapi	

			Tlhakanelo Kholokoe	
14	Fatima		✓	
	Letlapeng		✓	
	Lekhalong		✓	
	Liqalabeng		✓	
	Mahasheng		✓	
	Mangopeng		✓	
	Mapoleseng		✓	
	Mateleng		✓	
	Motseng		✓	
	Moiketsi Reserve		✓	
	Nice Field		✓	
	Fatima		✓	
15	Qhobosheaneng	Yes		
	Mahlabatheng	Yes		
	Mapoleng	Yes		
	Pontsheng	Yes		
	Free state	Yes		
	Pholile	Yes		
	Semonkong	Yes		
	Paballong	Yes		
	Lhaseng	Yes		
	Lekoentlaneng			Yes
16	Mehloloaneng	YES		
	Sketlane	YES		
	Moyaneng	YES		
	Mechechaneng	YES		
	Likhetlane	YES		
	Khoarai	YES		
	Majoro			YES
	Mbobo	YES		
	Maloto	YES		
	Sprinkaan	YES		

	Tsekong	YES		
	Khutsong	YES		
17	Mgubo	Yes		
	Nkalweni	Yes		
	Mbizeni	Yes		
	Luxeni	Yes		
	Sigoga	Yes		
	Lugada	Yes		
	Mango	Yes		
	Polile	Yes		
	Nyanzela	Yes		
18	Tshisa	✓		
	Bubesi	✓	✓	
	Moyeni		✓	
	Hillside		✓	
	Nkalweni		✓	
	Nkungwini			
	Zipampini			
	Qili			
	Mrwabo			
	Myemaneni			
	Sidakeni			
	Fiva			
19	North End	187	N/A	N/A
	Westside	200	N/A	N/A
	Buxton	290	N/A	N/A
	New J	342	N/A	N/A
	Central	359	N/A	N/A
20	Harry Gwala park	1106		
	Harry Gwala EXT	600		
	Mountain view	88		
	Itsokolele	201		
	Njongweville	106		
	Njongweville EXT	256		



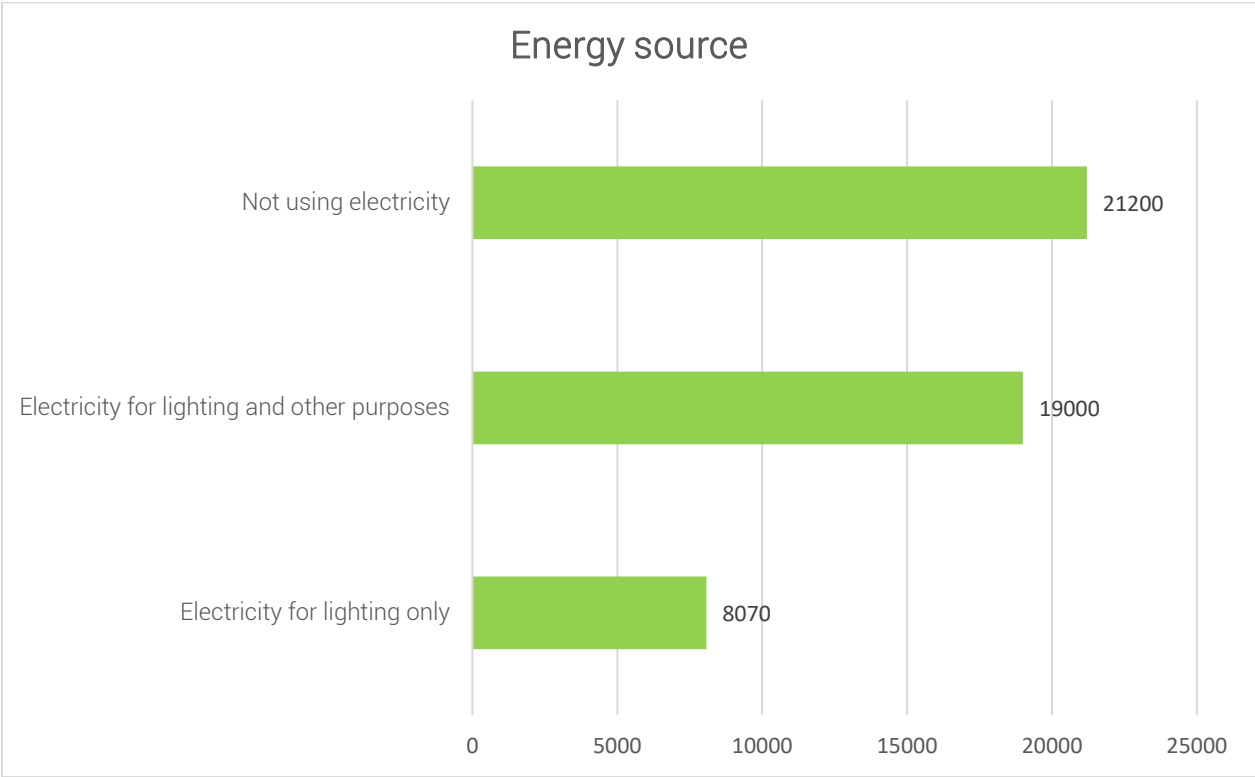
21	Mathafenimachi	324	0	47
	Ntlola	230	0	20
	Sithiweni	168	0	11
	Gwadana;hohlweni	389	0	52
	Mabheleni	129	0	23
	Mdeni	292	0	48
	Nkawulweni	236	0	16
	Rasheni	72	0	12
	Magxeni	233	0	24
	Msukeni	257	0	12
22	Rolweni		Yes	
	Elukholweni		Yes	
	Phalane		Yes	
	Epiphany		Yes	
	Upper Mkemane		Yes	
	Mpofini		Yes	
	Small-lokishi		Yes	
	Ezitapile		Yes	
23	Goodhope	Yes		
	Thafa	Yes		
	Fabane	Yes		
	Mangolong	Yes		
	Sekhutlong	Yes		
	Matolweni	Yes		
	Bethesda	Yes		
24	Ramafole	Yes	Yes	
	Moriting	Yes		
	Maqhatseng	Yes		
	Linotsing	Yes		
	Zimpofu	Yes	Yes	
	Purutle		Yes	
	Mahlake	Yes		
	Soloane	Yes	Yes	
	Mdeni	Yes	Yes	

	Zingcuka	Yes	Yes	
25	Khauoe	Yes	No	Gas,paraffin
	Malosong	Yes	No	Gas,paraffin
	Magogogong	Yes	No	Gas,paraffin
	Nkosana 2	Yes	No	Gas,paraffin
	Jabavu	Yes	No	Gas,paraffin
	Jabilane	Yes	No	Gas,paraffin
	Ned	Yes	No	Gas,paraffin
	Newstance	Yes	No	Gas,paraffin
	Thabang	Yes	No	Gas,paraffin
	St Paul	yes	no	Gas,paraffin
26	Mzingisi Location	Yes		
	Khorong Koali Park	Yes		
	Cedarville Town	Yes		
	Khorong Koali Ext	No	No	Yes
	Matshemula Farm	No	Yes	
	Gobizembe/Magasela	No	Yes	
	Black Diamond Village	No	Yes	
	Sandfontein Farm	Some	Yes	
	Shenxa Village	No	Yes	
	Bharini Farm	No	Yes	
	Thebane	no	yes	

Source: Community Based Planning Program (Data Collection)

Table 25: Source of Electricity

Data sourced from ECSECC, 2017 indicates that a significant number of household, amounting to 21 200 households do not use electricity within the municipality. With households that have access to electricity, they use electricity for more than lighting purposes. There are only a few households that only use electricity for lighting purposes.

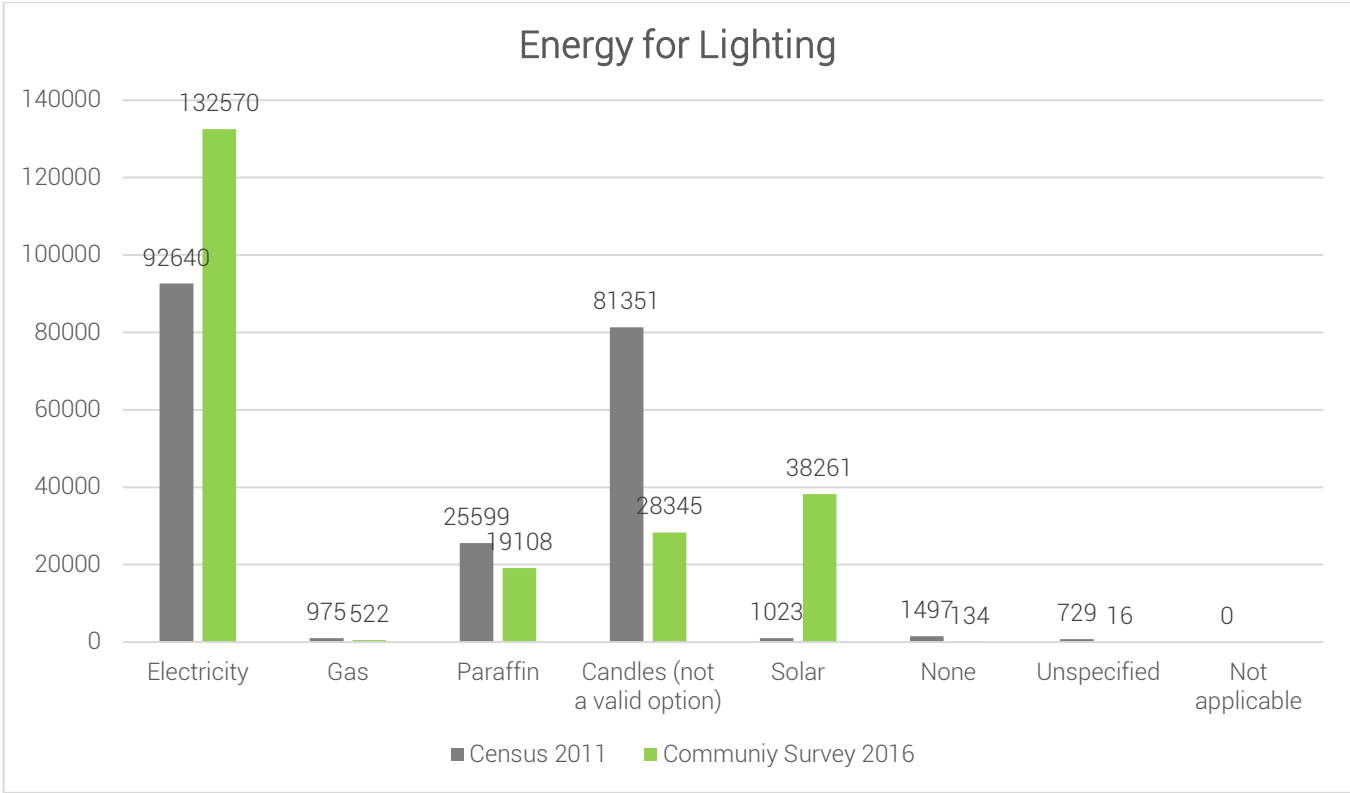


Source: Eastern Cape Socio Economic Consultative COncil (ECSECC), 2017

Figure 14: Source of Energy within the municipality

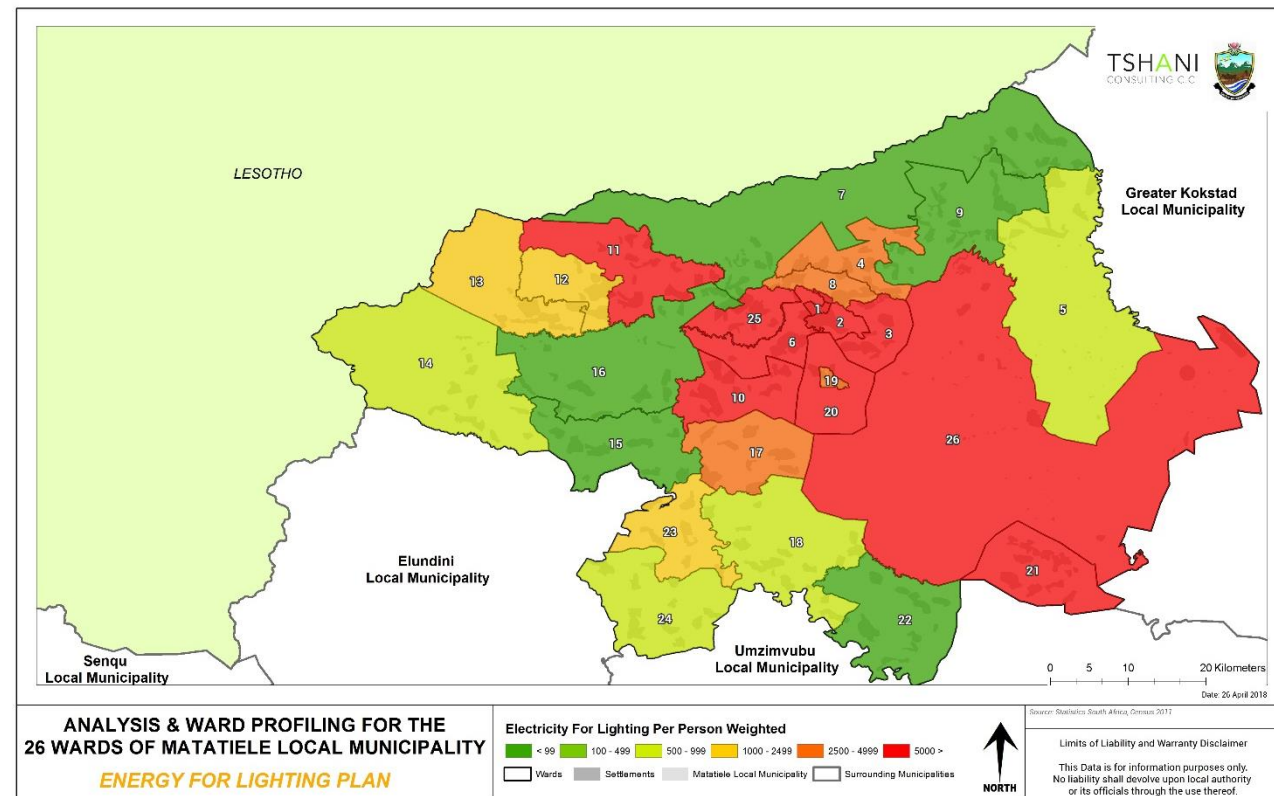
7.9. Main Source of Energy for Lighting

Majority of the people within the municipality use electricity for lighting. It is encouraging to see that the number of people using solar energy has increased significantly *The local municipality should encourage the community to use solar energy and assist the process by educating communities of renewable energy.* The map below indicates that more than 5000 people within various ward use electricity for lighting whilst other have a very low level of service.



Source: Census 2011 + Community Survey 2016

Figure 15: Source of Energy used for Lighting

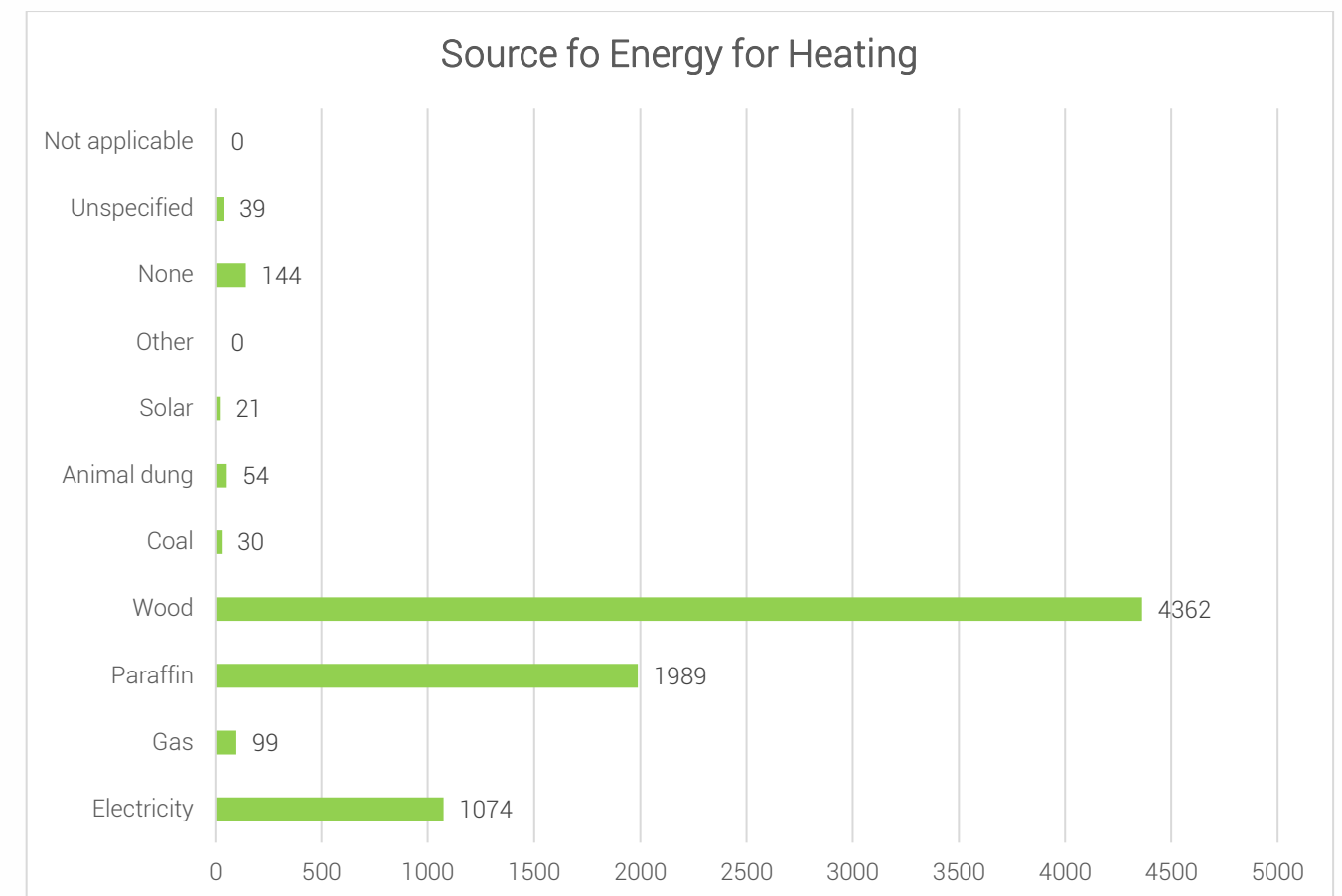


Source: Census 2011

Plan 10: Use of electricity for Lighting

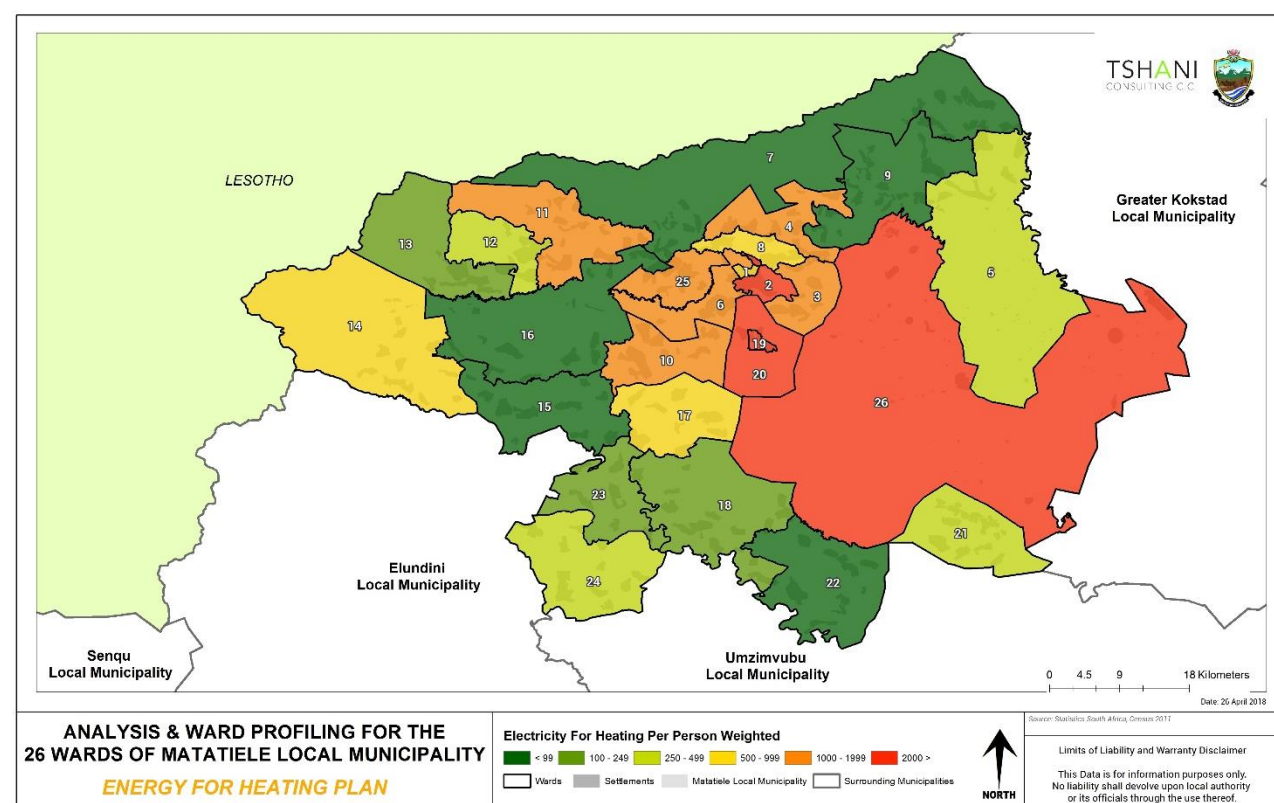
## 7.10. Main Source of Energy for Heating

According to Census 2011 majority of the people in the municipality use paraffin for purposes of heating. This can prove to be quite dangerous in the case of negligent handling. Fumes from paraffin burners are also extremely dangerous to one's health. The map below show that more than 2000 people use electricity in wards 2, 19, 20 and 26.



Source: Census 2011

Figure 16: Source of Energy for Heating

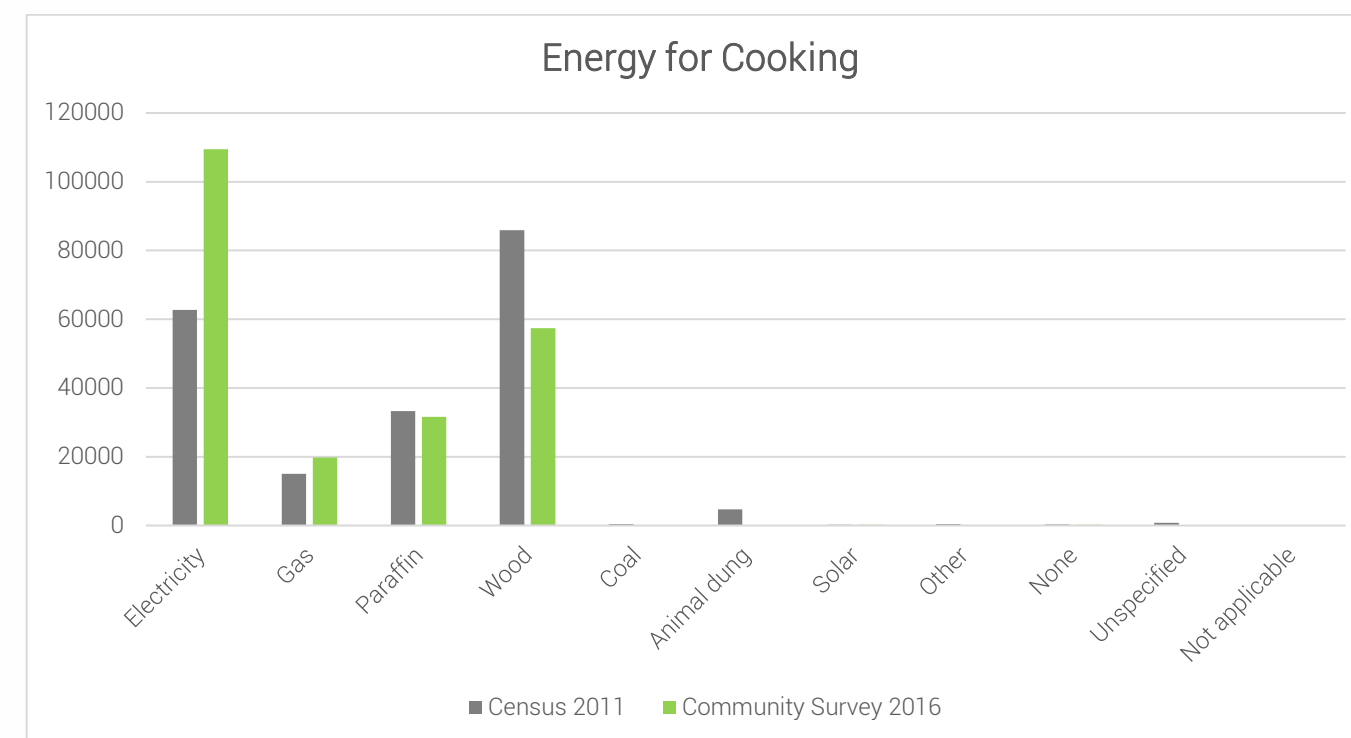


Source: Census 2011

Plan 11: Access to Electricity for Heating – Census 2011

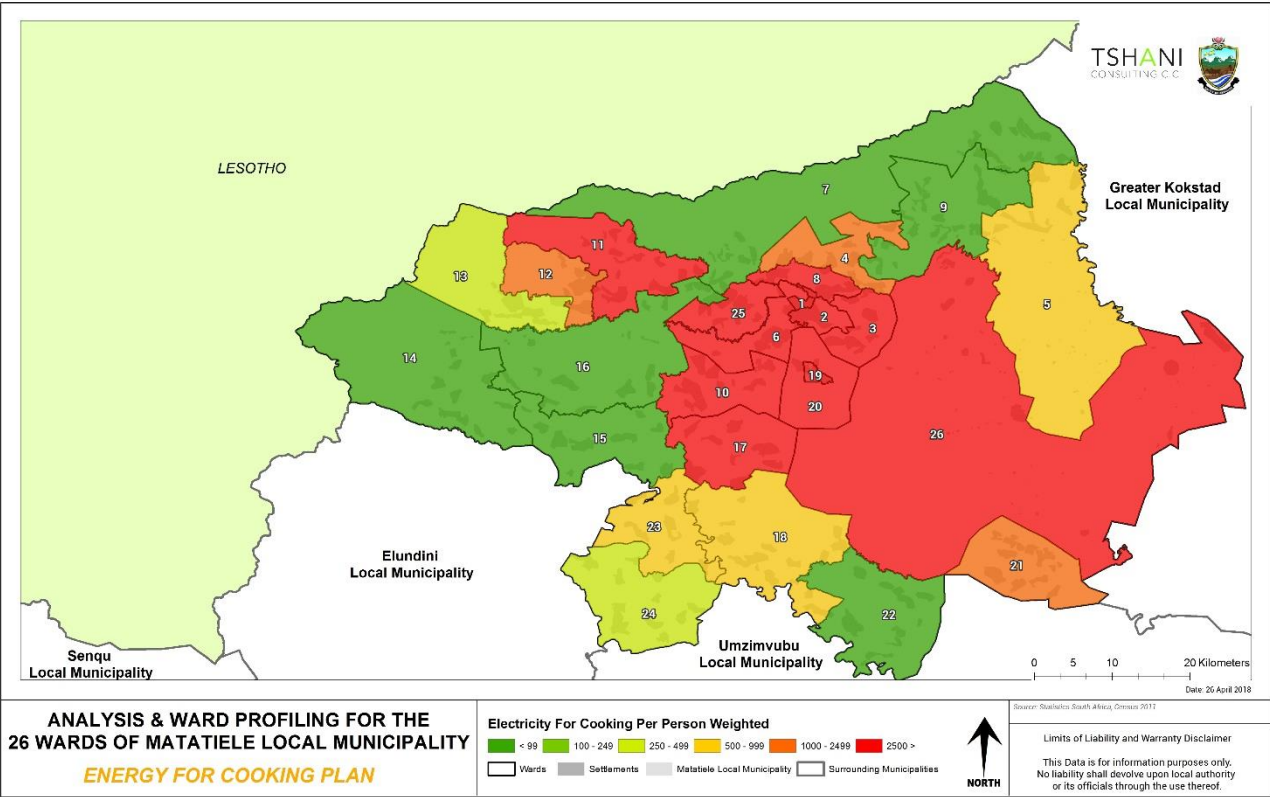
## 7.11. Main Source of Energy for Cooking

The graph below indicates that electricity is the dominant means of energy for cooking. More than 2500 people use electricity for their cooking whilst many there do not have electrification for cooking.



Source: Census 2011 + Community Survey 2016

Figure 17: Source of Energy for Cooking– Census 2011



Source: Census 2011

Plan 12: Access to Electricity for Cooking - Census 2011

7.12. Roads and Bridges

The roads and bridges located within the municipality are made up of newly constructed roads and aging roads needing upgrades and maintenance, however funding needs to be duly allocated accordingly. The Implementation plan details the range of roads infrastructure projects.

WARD NUMBER	NAME AND TYPE	AREAS COVERED	CONDITION OF THE ROADS
1	Maluti tar roads	Maluti,	Most internal streets in maluti are in a very bad state. With potholes and the tar is worn out.
	Maluti drive ways	Maluti	Drive ways need maintenance
	Storm water drains	Maluti	No storm water drains, water runs off to the streets and causes flooding.
	Tholang		Access roads need maintenance
	Skiti		Need Access road
	Motsekuwa		Need Access roads and maintaining of existing ones
	Maritseng		Need Access roads and maintaining of existing ones



2	Moliko Access Road	Ramohlakoana, Rockville	Bad
	Malubalube Access Road	Ramohlakoana, Malubalube	Bad
	Maralekeng Access Road	Hardenberg, Maralakeng	Bad
	Hardenberg Bridge	Hardenberg	Bad
	T12 Road	Ramohlakoana	With potholes
	T13 Road	Hardenberg	Bad
3	Dark city to masakala acces road	Masakala	Very bad, pot holes and slippery when raining
	Morathaba access road	Tsepisong	It has only been finished last month
	Manase access road	Dikgutlwaneng	Poor, it is slippery
	Masakala to Mdeni Access Road	Mdeni	Needs re-gravelling, and slippery
	Madimong Access road	Madimong	Needs re-gravelling, and slippery
	Mdeni to Hilbron Access Road	Mdeni	Needs re-gravelling, and slippery
5	Chibini Access Road	Chibini	Needs maintenance
	Goxe Access Road	Goxe	Needs maintenance
	Lubaleko Bridge	Lubaleko	Good
	Nyongo Bridge	Pamlaville	Good

	Mzimvube Bridge	Goxe and Chibini	Good
	T-Road	Lubaleko – Pamlaville	Needs Maintenance
	Lufefeni Bridge	Lufefeni	Good
	Pamlaville	Pamlaville	Access road is in a bad condition
6	Access road	Khoapa & Zwelitsha	Very bad
	Access road	Botsola, Taung to Dengwane	Very bad
	Access road	Polokong to Taung	Very bad
	Access road	Rammatli	Very bad
7	Access road	Protea	Very bad
	T12 –Belford access road	Belford	Very bad
	T507- Le-grange S.S.S	Le-grange and Thembalihle	Fair
	T507 – Matewu access road	Thembalihle, Discuur and Matewu	Very bad
	T69 – Nkosana access road	Nkosana	Bad
	Nkosana – Corchet access road	Corchet	Bad
	Pamlaville – Mngeni access road	Mngeni	Very bad
	Hillside – Manzi	Manzi	Bad
	Protection – Ngcwengana	Ngcwengana	Bad
	Ngcwengana – Esifolweni	Esifolweni	Bad
8	Hillside – Pote	Pote and Ngcwengana	Bad
	T12	Nchodu	Bad
	T13	Outspan	Bad

		Zwelitsha Magama	
	From T12 to Kutwana	Nchodu	Bad
	From T13 to St John's Church via Magama SPS	Magama	New
	Matima to nkasele	Matima/Nchodu	Bad
	From T12 to Pentecost via Matima to T13	Nchodu & Zwelitsha	Bad
9	From T13 to Magidigidi Via Matshabalaleng Access	Outspan	Bad
	Newresh Access Road	Newresh	Needs Maintenance
	Mphotshongweni Access Road	Mphotshongweni	Needs Maintenance
	Nkadi Access Road	Mphoshongweni Access Road	Needs Maintenance and an extension
	Mahangu Access Road	Mahangu (Mazaleni and Rockhill)	Needs to be resurfaced
	Mnqayi Access Road	Matiase	Good
	Afzondering Access Road	Afzondering (Makopini)	Needs maintenance
	Khashshulen Access Road	Rantsiki and Khashule	
	Khashule Bridge	Khashule	Needs Maintenance
10	Lunda access road	Lunda	Bad, the road was affected by floods, needs maintenance
	Sijoka access road	Sijoka	Good, under construction

	Magonqolweni	Magonqolweni	Very bad state, needs to be maintained
	Silindini Access road	Silindini	Good, recently constructed
	Hlomendlini Access road	Hlomendlini	Bad, needs maintenance and to be extended to link with Myendeka
	Caba Access Road	Caba	Very bad. It's a virgin road, needs to be constructed
11	Sera Gravel Road	Qilwane,Lehata And Sera	Too Bad
	Felleng Gravel Road	Mapfontein And Felleng	Too Bad
	Makhaola Great Place	Mapfontein	Too Bad
	Diaho Great Place	Pontsheng And Khaola	Too Bad
	Maqwathini Gravel Road	Phephela And Maqwathini	Too Bad
	Thotaneng Gravel Road	Thotaneng	Too slippery when it rains
12	Nkau A/R	Sekhulumi Verona To Nkau School	Good
	Mampoti A/R	From T69 Mhlontlo To Mampoti With A Bridge	Bad
	Kotsoana A/R	Bekkersdal , Kotswana To Pholile	Bad
	Maboloka A/R	Sekhulumi Verona To Mafaesa	Bad
	Khubetswana A/R	Mkaka To The Bridge	Bad
	Sekhutlong A/R	Sekhulumi B ,Panekuk And Sekhutlong Villages	Bad

13	Khampepe A/R	Next To The Com Hall To Khampepe	Bad
	T69	Sekhulumeni To Queensmercy	Fair
	Masopha Access Roads	Masopha Areas	Very bad
	Thaba-bosiu Access Road	Mohapi & Thaba-bosiu	Very Very bad
	Chere Access Road	Chere, Mahareng and Thotane	Very Bad
	Thabaneng Access Road	Thabaneng	Bad
	T 60 Road	Ramagale, Mohapi, Kholokoe and tlhakanelo	Very bad
	T 70 Road	Thabaneng, Thotane, Letsoape, Likamoreng, Masopha	Very Very Bad
	Mahasheng Bridge	Mahasheng	Good
	Mangopeng Bridge	Mangopeng	Good
14	Moiketsi Reserve Access	Moiketsi Maphele Maphele	Bad condition difficult for public transport to reach community
	Phallang access	Mangopeng Liqalabeng	Very bad last re-gravelled during Mzimvubu

	Letlapeng	Letlapeng	Moderate but need storm water drains
	Mapoleseng	Mapoleseng	Moderate
	Lekhalong	Lekhalong	Very Bad
	Motseng access road	Motseng	Very Bad
	Mahasheng	Mahasheng	Very Bad
15	Access Road	Qhobosheaneng	Bad
	Access road and the bridge	Mahlabatheng	Bad
	Access Road	Mapoleng	Bad
	Access Road	Pontsheng	Bad
	Access Road	Free state	This access road is on its worse condition
	Access Road	Pholile	Bad
	Access Road	Semonkong	This access road is on its worse condition
	Access Road	Paballong	Bad
	Access Road	Lihase	Bad
	Access Road	Lekoentlaneng	Bad
16	Shaperds hope to mokheseng	Sketlane and Mehloolane	Very bad
	Likhetlane	Likhetlane	Very bad
	Khoarai	Khoarai	Very very bad

	Mehloloaneng	Mehloloaneng	Under construction
	Sprinkaan	Sprinkaan	Very bad
	Tsekong	Tsekong	Very bad
	Sabasaba	Khotsong and Sabasaba	Very bad
	Maloto	Maloto	Very bad
	Mbobo	Mbobo	Need
17	Mango- Polile access road	Mango and polile	The road is in a very bad condition, needs maintenance
	Nyanzela access road	Nyanzela/Ntlazibevi	Virgin road, road from Mango to S.P.S is in a bad condition
	Nkalweni access road	Nkalweni	The road is in a bad condition, needs maintenance
	Embizeni access road	Embizeni	The road is in a bad condition, needs maintenance
	Mgubo access road	Mgubo	The road is in a bad condition, needs maintenance

	Luxeni access road	Luxeni	The road is in a bad condition, needs maintenance
18	Sidakeni A/R	Sidakeni	Bad
	Nkungwini A/R	Nkungwini	Bad
	Fiva A/R	Fiva	Bad
	DR 08015 T-15	Tshisa to Kesa	Bad
	Mrwabo A/R	Mrwabo	Bad
	Mashu A/R	Mashu-Bhubesi	Bad
	Tshisa	Tshisa	Bad
	Sidakeni A/R	Sidakeni	Fair
19	<b>NORTH END:</b> Balloon Street, O'Reilly Street, Davey Street, William Street, Swan Road, Kok Street, Living Vine Circle, Jagger Street, Balloon Street 2	5 kilometres with tar	Poor, full of potholes
	<b>WEST SIDE:</b> Hawkins Avenue, Leach Lane, West Street, Main Street, High Street, North Street, Long Street, Station Road, Main Street 2	4.5 kilometres of tarred roads	Poor, full of potholes especially High Street from Jagger to West Street, also the Bridge discussed in 5.1
	<b>BUXTON AVENUE:</b> Fette street, Green street, Taylor street, Johnson street and Temple street,	6.5 kilometres of tarred roads	Poor, full of potholes especially Woltemade

	Castle Street, Woltemade Street, School Street, Seymour Street, Mayor's Walk		Street, Taylor Street, Green Street, School Street, Mayor's Walk,
	<b>NEW J(FROM HIGH STREET DOWN)</b> School Street, Pike Avenue, Davies Road, Raymond Rodgers Avenue, West Street, East Street,	7 Kilometres of tarred roads	Poor, full of potholes especially in Davies, School Street and Raymond Rodgers Avenue
	<b>CENTRAL (ALL ROADS FROM HIGH STREET DOWN FROM GREEN TO SCHOOL STREET)</b> Railway Street, Station Road, North Street, High Street, Long Street, Fette Street, Castle Street, Green Street, Seymour Street, Mayor's Walk and East Street	12 kilometres of tarred roads	Poor, full of potholes in all mentioned roads
20	There are no street names in Harry Gwala park	Harry Gwala park Harry Gwala EXT	Internal roads not tarred only the main road is in a good condition
	Main road	Harry Gwala park	Good
	Internal roads	Harry Gwala park	Bad- gravel road no drive ways and storm water drainage. The tarred road it is

			only the main road
	All streets have tar road	Harry gwala EXT	Good but drainage are not being maintained
	No street names	Mountain view	The road and storm water drainage is budgeted for this financial year 2017\2018
	Jabulani street Bongolethu street Zamokuhle street Thandeka street Matala street Naledi street Thokoza street Zola road Sobantu street	Itsokolele	Bad Portholes and drainage needs to be cleaned
	No street names	Njongweville	All streets needs reconstruction and the drainage have been cleaned but the dirt was left next to the drains when it rains it will go back inside the drains
	No street names	Njonggeweville EXT	The tarred road it is only the main road. The



			internal street needs to be tarred as the erosion goes to the storm water drainage and the drainage are not being cleaned.
21	Dr08017 Road Surfacing Tar Road	Upper Mvenyane	On Progres
	Mabheleni Access Road	Mabheleni	Good Condition
	Mdeni Access Road	Mdeni	Bad
	Nkawulweni-Malawini Access Road.	Nkawulweni	Bad.
	Sithiweni And Gwadana Access Road	Sithiweni And Gwadana	Bad
	Magxeni Access Road	Magxeni.	Bad
	Ntlola Access Road	Tyiweni	Fair
22	DR08016	Phalane Village – Ezitapile	Bad
	Mpofini access road	Upper Mkemane & Mpofini	Bad
	Epiphany access road	Epiphany	Bad
	Mbizweni access road	Phalane	Bad
	Elukolweni access road	Elukolweni	Better
	Rolweni Bridges	Rolweni	Bad
	Ezitapile access road	Ezitapile	Good
23	Main road	Greennacker to Goodhope DR 0841	Bad
	Access Road	Bhethesda, Sekhutlong, Thafa, Fobane, Goodhope,	Bad

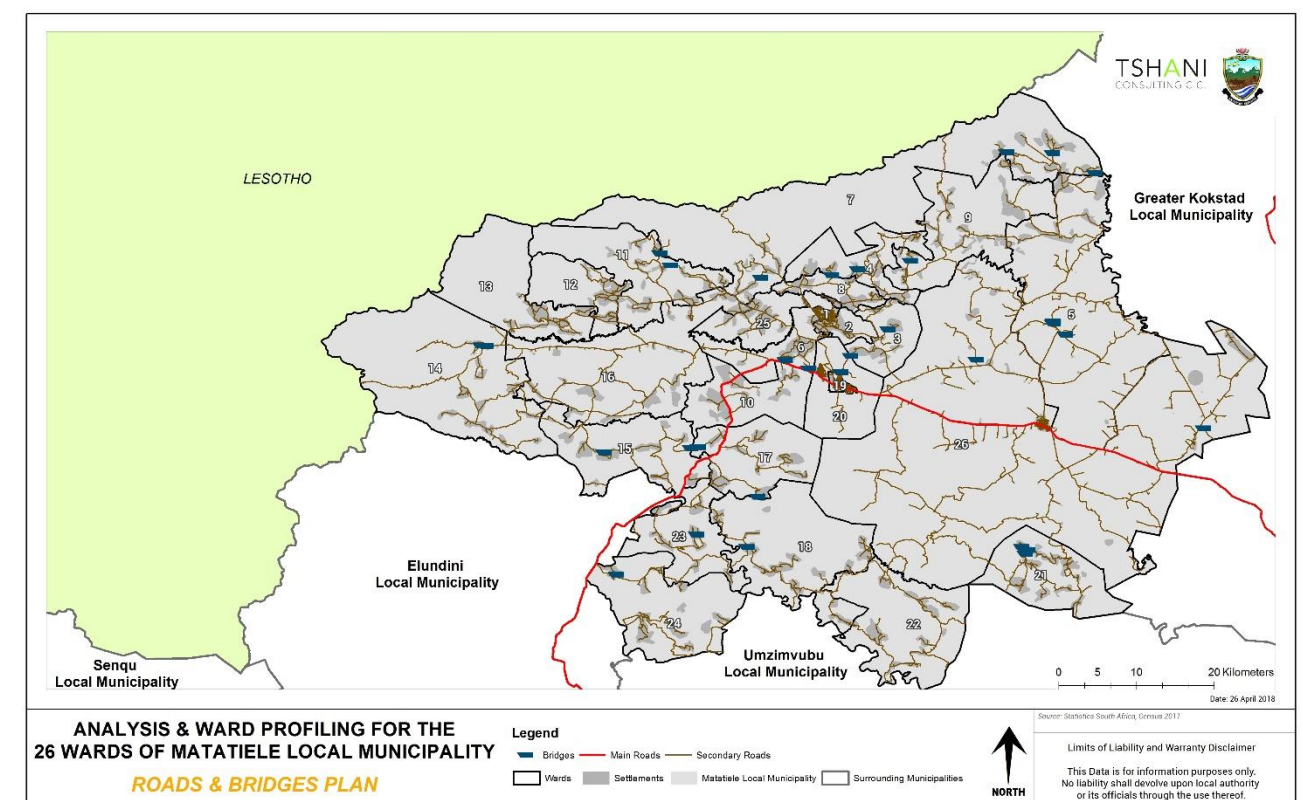
	Bridges	Thafa, Goodhope, Bethesda	Bad
25	Malosong access road	Malosong Khauoe	In progress
	Khauoe access road	Malosong, Naledi JSS	There are Pot-holes, It Needs maintenance
	Thabang access road	Thabang,Andries	There are Pot-holes, It Needs maintenance
	Maphutsing access road	Magogogong,Thabang, Maphutsing	There are Pot-holes, It Needs maintenance
	St Paul access road	St Paul	There are Pot-holes, It Needs maintenance
	Azariel access road	Newstance,Nkosana 2	There are Pot-holes, It Needs maintenance
	Jabulane access road	Jabulane, Ned	There are Pot-holes, It Needs maintenance
	Ned access road	Ned	There are Pot-holes, It Needs maintenance
	Jabavu access road	Jabavu	There are Pot-holes, It Needs maintenance

	Nkosana 2access road	Nkosana, Khauoe	There are Pot-holes, It Needs maintenance
26	Cedarville a.Street surfaced/tar road	Khorong koali park	Good
	b.Mzingisi gravel access road& streets	Mzingisi location	Very bad
	c.Cedarville town gravel streets	The whole town & coloured section	Very bad
	d.Gravel/tar street	Khorong koali ext	Very bad
	access road	Black Diamond	Very Bad
	Access road	Sandfontein	good
	P609 gravel road	New Amalfi road to Bultfontein	Very bad
	D606, D625, and D636 gravel roads	Hido farm/MKmillitary veterans farm to New Amalfi grain sillos	No Access Road
	P604 gravel road	From R56 to Mtshemula,Black Diamond,Gobizembe, Magasela,Shenxa,Cedarville farms and Mzongwana	Very Bad
	Access Road	Bultfontein And Surrounding farms	Good

	SANRAL	R56 Matatiele- Cedarville & surroundings farms	Accident route- bad(the road is very narrow and is of a great concern for accidents)
	DR08066	From P604 to Makhoba A/A	Very bad

Source: Community Based Planning Program (Data Collection)

Table 26: Roads and Bridges within the Ward



Plan 13: Roads and Bridges

## 8. Current Projects

The following table highlighted the key projects which have been identified by the community. The current projects are mainly linked to co-operative ventures. *Further projects need to be targeted towards building a local economic base, skills development and spatial resilience.*

No	PROJECT/PROGRAMME NAME	STATUS	WHO IS RESPONSIBLE
1	Tholang J.S.S Extension Of Classes	In Progress	
	Maluti FET	On Process	
2	Ikaheng Protea Project	Operational	Phapang Nqhome
	Boiteko Cleaning Service Co-Operative	Operational	Nomfundo Gcwabe
	Khuthalani Sinosizo	Operational	Thandeka Matiwane
	Basadi Baya Iketsetsa	Operational	Maikga Kanunu
	Hlabolla Co-Operative	Operational	Lesley Ratefane
3	Nkhoesa, Mofokeng	Good	Local Municipality
	Lima	Fair	Local Municipality
	Family Presevation	Fair	Social Development
	Pheelang Project	Good	Social Development
	Reathusana		
	Masibambisane		
	Fruit And Veg		
	Kuyasa Project		
	Bavumile Extension	Good	Public Works
	Old Age Home	Good	Local Municipality
4	Mazizini And Zazingeni Access Road	In Progress	Mabona Civil And Plant Hire
	Mazizini Project	In Progress	Nontlanganiso Xorile
	Tshwaranang Piggery	In Progress	Samuel Ludiza

	Mookodi Old Age	In Progress	Maamohelang Sibi
	Maphookong And Zikhalini Electrification	In Progress	Siza Makara
	Newstance Water Supply	In Progress	
	Tswelopele Agriculture And Fencing	In Progress	Mrs Mokhoabane
	Thuthukani Sand And Blocks	In Progress	Mrmabusela
5	Goxe	Electricity, Sanitation Infills, Needs New Water Pumps, RDP Houses, Agricultural Fields, Access Road Has Sharp Curves As A Results Buses Cannot Get Through, Pre-School	
	Vikinduku	Electricity, Access Road, Agricultural Funding Activity, Sport Field	
	Lubaleko	Community Hall, Electricity, RDP Houses, Access Road, Mobile Clinic	
	Mnceba	Water - As The Village Has No Water At All, Access Road, Gwala Bridge, RDP Houses	
	New Village	Water – The Village Draws Water From Open Polluted Area, Access Road, Rdp Houses, Electricity Infill's For Those Houses That Were Left Behind	

	Cibini	RDP Houses, Solar, Soup Kitchen/Old Age Home, Fencing Of Fields, There Is A Shortage Of Staff In Mzongwana Clinic (At Least Two More Additional Staff), Ambulance Services In The Clinic, Need MLM And SAPS To Come Up With Solution With Regards The Stock Theft, Street Community Taps, Toilets Have No Sit Covers	
	Mosta	Access Road, Pre-School ( Has No Structure It's Falling Apart), Sanitation Infill's, RDP Houses	
	Pamlaville	Electricity, Solar, 297 In Pamlaville Have No Sanitation, Access Road, Agricultural Funding Activity, RDP Houses, Water, Sport Field, Mobile Clinic, Siyakhula Projects Need Offices, Access Road From Cibini To Pamlaville (Public Works Road)	
6	Matatiele Bulk Water Supply	In Progress	Alfred Nzo District Municipality

	Construction Of Maluti High School	On Process	Department Of Education & Department Of Public Works
	Restructuring Of Manguzela JSS	On Process	Department Of Education & Department Of Public Works
	Botsola To Taung Access Road	On Process	Matatiele Local Municipality
	Malubaluba RDP Project (Protea)	On Process	Department Of Human Settlements
7	Masimanyane Discuur Project	Good	Community
	Epwp	On-Going	Matatiele Local Municipality
8	Phuthaditshaba – ASIDI Project	Pipe Line	Department Of Basic Education
	Magama Mvula Trust – ASIDI Project	Pipe Line	Department Of Basic Education
	Water Intervention – Magema	Pipe Line	ANDM
	Installation Of Electric Infills	Whole Ward	ESKOM
9	Electrification Programme Mahangu Mphoshongweni Khashule Gudlintaba Makgoaseng Rantsiki	On Progress	Mlm
	Mnqayi Culvert Bridge	On Progress	Mlm
	Dr08014 T-Road	On Progress	Public Works
	Hlahlweni Water Scheme	On Progress	Alfred Nzo District Municipality
	Chibini To Matiase T-Road	Completed	SANRAL
10	Sijoka Access Road	Under Construction	MLM
	Eletrification Infill	In Progress	Eskom

	Eletrication Of Silindini	In Progress	MLM
11	Philani Projects	Existing	
	Tswelopele Pitso	Existing	
	Leather Production	Existing	
	Working For Water	Existing	
	Working On Fire	Existing	
	Epwp	Existing	
	Lima Cwp	Existing	
	Nkhoesa Mofokeng	Existing	
12	Bathehi Ba Kgotso	Existing	Mrs Klaas
	Ziphilise Crop Production	Existing	Mr Lecheko
	Boikano Poultry	Existing	Mr Motsoko
	Banoyolo Old Age	Existing	Mrs Skoateng
	Khubetsoana Drop In Center	Existing	Mrs Mpopo
	Nkau Youth Organisation	Existing	Mr Lebohang Lewatle
	Lima Cwp	Existing	Mr Nthofela Mofokeng
	Nkhoesa Mofokeng	Existing	Miss Caroline Ntsie
	Siyanakekela	Existing	Mr Skumpana
	Epwp	Existing	Mr Posholi
13			
	Mamohau NGO	Good	Mohatseli
	Sharing Shed	Good	Morake
	Soccer Leagues	Good	Temoho
	Heritage Event	Good	Mehloding
14	Thaba Chicha Agric Farming Primary	Non Funded	
	Lekhalong Vegetable Co-Op	Non Funded	
	Vukuzenzele	Non Funded	
	Thusa-Thusa Business Enterprise	Non Funded	
	Diphokwaneng Enterprise Pty Ltd	Non Funded	

	Thabachicha Shearing Shed	Non Funded	
	Mangopeng Household Food Security Project	Funded	
	Lesedi Project	Non Funded	
15	Philisani	On Progress	Cooperatives
	Mphankomo	On Progress	Cooperatives
	Bakgwane Pele	On Progress	Cooperatives
	Khomo Ya Masela	On Progress	Cooperatives
	Paballong Secondary Co-Operative	On Progress	Cooperatives
	Khanyo Khayo Maize	On Progress	Cooperatives
	Lima	On Progress	CWP
	Anix Water Project	On Progress	ANDM
16	Epwp	On-Going	MIm
	Police Station (Along R56, Polile)	Under Construction	SAPS
	Mehloloaneng Rural Housing	Mehloloaneng Rural Housing	Under Construction
	Solangomso/Embizeni		Mr Mtshazo
	Vukani Mahlubi/Mango		Lupindo-Mabutyana
17	Mango Farmers/Mango		Makhamba
	Solusiwe/Nkalweni		Mr Yotwana
	Mini Sub Station	Complete	MIm
	Kgotsong TBH	In Progress	COEGA
19	Council Chambers	In Progress	MIm
	Removing Of Alien Plant	To Start	ANDM
	Fresh Produce Phase 2	Complete	MIm
	Epwp	In Progress	MIm/Public Works
	<b>Council Chamber</b>	In Progress	MIm
20	<b>Epwp</b>	On-Going	MIm &Public Works
	Nonkqubela Women's Project	Functioning	Women
22	Masande Sharing Shed	Functioning	Men & Women
	Bambanani Lukolweni Project	Functioning	Men & Women



	Dinesh Blocks Project	Functioning	Individual
	Ludidi Blocks Project	Functioning	Individual
	Mkhulukhaya Blocks Project	Functioning	Individual
	Magugu Sand Project	Functioning	Individual
23	Thakaso Project	Stopped	Alfred Nzo
	Mahaqase Projects	On Going	Agriculture
	Kuyakhanya	On Going	Social Development
24	E.P.W.P Rea-Hloekisa	Active	Mr .Mngenela
	C.W.P	Active	Mr .M. Mdodana
	E.P.W.P Dr08503	Active	Mr. T. Mbobo
	E.P.W.P Dr8084	Active	Mr .M. Sikhafungana
25	Sinovuyo	Functioning Well	Social Development
	Phaphamani	Shut Down	Social Development
	Thusanang White Door Center	Well	Social Development
	Yomelela	Need Furniture	Ngo
	Ikhwezi Logogo	Need Funds	N/A
26	Black Diamond& Shenxa Water Project	On Progress	Andm
	Maluti Special School Fencing	On Progress	Education
	Thembalitsha School Water Project	Tendering Process	Education - Mvula Trust
	Bultfontein School Water Project	Tendering Process	Education – Mvula Trust
	Matatiele/Cedarville Feedlot Project	Planning Stage	Drdar
	Cedarville Megga School/ Asidi	Tendering Stage	Education
	Route 56 Upgrade	Tendering Stage	Sanral
	Streets Lights Upgrade	Planning Stage	Eskom
	Rate Payers Prepaid Electric Project	On Progress	Eskom
	Black Diamond Maize Project	On Progress	Old Mutual-Masisizane Fund

	Cedarville Farms Maize Project	On Progress	Old Mutual-Masisizane Fund
	Black Diamond Community Maize Project	On Progress	Grain SA& Department Of DRDAR
	School Nutrition Scheme/Food Security	Planning Stage	DRDAR

Source: Community Based Planning Program (Data Collection)

Table 27: Current Projects

## 9. Summary of Key Priority Needs

The need and priorities which have been identified need to be prioritised in the municipal SDF and other local plans created. The projects range from short to long term projects and have been further broken down in the implementation plan. The ward priority plan also identifies the locations of priority provincial projects which are located within MLM.

INFRASTRUCTURE PRIORITIES		
NEEDS	DETAILED DESCRIPTION	WARDS
Water	<p>Most wards identified water challenges. The wards issues identified are:</p> <ul style="list-style-type: none"> <li>Water supply is irregular- whereby water becomes unavailable for days.</li> <li>Problems with Engines- engines operate on diesel. Affects water supply to communities when the diesel is not available to refuel. Community members also suggested using Electricity instead of diesel.</li> <li>In all the villages, there is a challenge of yard connections- Where by community taps have been supplied, but people have illegally connected taps in their yards.</li> <li>In most wards, community members indicated the need for additional boreholes</li> <li>here is a need for additional taps in all villages, these are needed for the new households within the villages</li> <li>There are still people who draw water from streams and rivers</li> <li>There are still travel more than 200 metres to access water</li> </ul>	<p>The following wards identified water as Priority no. 1: wards- 06,07,15,17,24,25,</p> <p>The following wards identified water as Priority no.2 and 3: wards - 02, 03,08,09, 12, 13,16,18,21,26</p> <p>The following wards identified water as Priority no.4 and 5: wards-04, 10,14</p>
Electricity	<ul style="list-style-type: none"> <li>Electricity is a need in all the wards that are not electrified.</li> <li>Ward 22 are is not yet electrified.</li> <li>Community members indicated the need for High mast Lights and street lights (where applicable), also in open spaces.</li> <li>Most villages have indicated the need for electricity infills.</li> <li>In almost all the wards, there has been an indication to install High mast lights and additional street lights there.</li> </ul>	<p>(These include areas without electricity, infill's needed, high mast lights and street lights)</p> <p>The following wards identified electricity as Priority no. 1: 02,03,12,13,14,16,18,22</p> <p>The following wards identified Electricity as Priority no.2: 01,04,05,09,10,17,20,23,24</p>
Roads, access roads and bridges	<p>All wards have indicated that the current state of roads and bridges in the respective communities is a concern.</p> <p>These include the internal streets and storm water drains in the wards 19,1,20 and 26.</p> <ul style="list-style-type: none"> <li>The provincial roads :</li> <li>There is a need for access road maintenance and construction of new roads.</li> <li>In the towns; Matatiele, Maluti and Cedarville; flooding of storm water drain has resulted in the damaging of many street, resulting in potholes.</li> </ul>	<p>(These include areas all roads and bridges, including streets, storm water drains and walk ways)</p> <p>The following wards identified roads as a priority as Priority no. 1: Wards - 05,08,09,10,11,20,</p> <p>The following wards identified roads as a priority as Priority no 2 and 3 :wards - 01,02,03,07,11, 13,14,15,16,17,18,19,20,23</p>

		The following wards identified roads as a priority as Priority no 4 and 5: wards - 01,04,06,12,21,23,24,26
Sanitation	Toilets have been built in some villages, however in some wards there is still a great need for toilets. In other municipal wards, sanitation projects were initiated though not yet completed.	<p>(These include new toilets and infill's)</p> <p>The following wards indicated sanitation as priority no1: wards- 06,15,17</p> <p>The following wards indicated sanitation as priority no 2 and 3: wards- 02,08,09,18,23</p> <p>The following wards indicated sanitation as priority no 4 and 5: wards- 04,07,10,26</p>
Housing	<ul style="list-style-type: none"> <li>In all the wards, community member indicated housing as a need. Specifically Low cost housing/RDP house.</li> <li>in some wards , community members indicated there are households who live in temporary shelters due to natural disasters,</li> <li>in ward 19, community members indicated the need for middle income houses, low cost houses, and rental accommodation</li> </ul>	<p>The following wards indicated housing as priority no.1: wards – 04, 19, 23.</p> <p>The following wards indicated housing as priority no.2 and 3: wards – 06,07,12,15,18,21,24,26</p> <p>The following wards indicated housing as priority no.4 and 5: wards – 02,03,08,09,10,11,13,05,16,17</p>

#### SOCIO-ECONOMIC NEEDS

NEEDS	DETAILED DESCRIPTION	WARDS
Preschools	Most ward have indicated the need to have additional preschools. In some areas there are existing preschools however, the facilities are not in a good condition, renovations are needed.	<p>(These include new preschools and those that need renovation)</p> <p>The following wards identified preschools as a Priority no. 1, 2 and 3: wards- 03,09,13,17,20,25,26</p>
Sports and Recreational facilities	Matatiele local Municipality has a youthful population and there's a need for investment in social services and facilities to meet the needs of this growing population. Sports facilities, especially in rural areas, including multi-purpose centres are a priority. Recreational facilities such as parks in the three towns are needed. In most wards, young people have emphasized the need to have programmes that are aimed at sport development.	<p>(These include grounds, multipurpose centres and parks)</p> <p>The following wards indicated sports and recreation facilities as priority no.3: wards- 04,08,10</p>

		The following wards indicated sports and recreation facilities as priority no.4 and 5: wards- 11,13,16,17,23,24,25.
Clinic services	Access to clinics is still a challenge in some of the wards, especially those located further from the towns. In some ward such as ward 26, there is no clinic. Community members also indicated that shortage of medicines, shortage of staff, dilapidated buildings and limit access to water sanitation.	(These include mobile services) The following wards indicated clinic services as priority no1: 07,23,24,25,26
Dipping tanks	In all the wards there are livestock. In most wards, the need to have additional facilities	The following wards prioritized dipping tanks: 07,12,13,17,21,23,
Community halls	In most wards community members indicated the need to have community halls.	The following wards prioritized community halls: 08,15,16,25
Network access	There are some areas within the wards which are still having challenges with network connection (for mobile devices).	The following wards are affected : Ward 17: Parts of Mango and Nkalweni. Ward 09 :Rashule/4EVER and Gudlintaba ( MTN) -Tsoelike farms (Lufa) Ward 10 :Slindini Ward 13: Part of Masopha village Ward 11 :Part of Mabua Ward 23 :Part of Good hope Ward 18:Parts of Nkungeini and Myemaneni

Source: MLM IDP 2017-2022

Table 28: Ward Needs

## 10. Stakeholders within the Municipality

The table below highlights the stakeholders which were engaged with during the Community engagement sessions.

WARD NUMBER	NAME OF STAKEHOLDER	CONTACT PERSON AND TEL
1	Marta	078 2607358(goya nomvuyo)
	Ntataese	083 6652472(Khoboso Nthunya)
	Ubuhle besizwe	072 5201241(Thandiwe Qumbelo)
	Maluti Youth Forum	Mr A M Mlandu 078 944 9234
	Cwp	0799066660 (Mpendulo Ntobela)
	Business	084 3979145 (XolisaMbangwa)
	Victim support	076 5494381 ( Tselane)
	Clinic committee member	076 5540991 (Sphengana)
	EPWP	0798446387 (David)
	CWP (HBC)	071 5875100 Xolani
2	Youth forum	Bongeka-063 175 2344
	Disability	Lucky Jafta-078 589 3552
	EPWP	Phapang Nqhome-073 538 7500
	Church Council	Seiso Moso-071 081 0128
	Business	Mr Mcengce-083 925 4232
	Basadi Baya Iketsetsa	Moso Fumane-073 713 1376
	Ward Committees	Neliswa Mokhele-073 628 3311

3	Kedibone Mankayi ( Transport Forum )	083 344 6600
	Phothiwe Mafunda (Traditional Healers Forum)	
	Nomfundo Phindela ( Farmers)	
	Gretta Nyamakazi ( Women Representative)	071 8156490
	Nowezile Shweni ( Elderly Forum)	078 7026368
	Manthabeleng Letuka ( Non-Government Organisation)	
	Bafana Ndingandinga ( Faith Based Organisations)	079 9455 803
	Nono Ndloshe ( Cultural Groups)	073 397 2238
	Lwayiphi Ntozakhe ( Disability Forum)	071 9126 649
	Nothulani Mathangani ( Business Forum)	060 8312 012
	Thapelo Mzikathole ( Human Rights Forum)	083 5981690
4	Traditional leader	Sibi levy 0829684317
	Community police forum	Motsi peo 082622754
	Community work programme	Mamgabo mashaba 0736810454
	Headman nkasele	0791306568
	Principal	Nketle 0733068664



	Community base programme	Nozolani mandisi 0727104007
	Ward committee	Nonceba p xaki 0606748162
5	Transport	Gedion Nxele
	S.G.B	Nomsa mbele
	Tada	Makhala puling
	Council of churches	Sabelo mceleni
	Woman	Malerato mara
	Clinic committee	Caroline mohapi
	Shaka uvukile co-op	Senzeni maqiniso
	Youth development	Senzo jazi
	Road forum	Nongwadi
	Community policing forum	Zithobile mbhele
	Ward aid committee	Nozibele musa
	Business forum	Gcobani Baqwa
	Traditional council	Vakutshiwo Mangqinda
	Traditional healers	Mazondo Mhlaba
	Mzongwana clinic	
6	NGOs	Nyameka ngxongo
	Elderly forum	Mrs Tlali 0797033527
	Youth forum	Miss Matshidiso 0781985273
	Transport Forum	Mr Morebane

	Traditional leaders	Mr VV Mbangwa
	Traditional healers	Mrs N Nkomo
	Disability forum	Mr Z Mhlonyane
	Ward committee	Mrs N. Khalala
7	Youth Forum	Ms Silindile Ndaleneni - 073 736 5707
	Clinic Committee	Mrs Mahlalele Thelejane – 081 077 4715
	Community Based Workers	Ms Nondzaliseko Ntulini – 073 375 8375
	Business Forum	Mr Thembinkosi Teke – 082 589 2448
	Cultural Groups	Ms Keneuoe Thelejane – 079 775 8702
	Faith Based Organisations	Rev Macala – 073 973 8238
8	Youth structure	Mr Mnqumeni – 0764139483
	Disability organisation	Nomalizo Notshele – 0763898761
	Raohang arts & culture	Mapulekile Moso – 0768027283
	Someleze home based care	Nandi Xaki – 0736450426
	Phaphamani old age	Mr Xaki
9	Ward Committee	N.V Ndungane 0726719696
	CPF	Mr M Gxathwana 0608532779
	Traditional Leaders	Nceba Makhoba
	Initiation Forum	Tankiso Mosaku 07966089

10	Traditional leaders	-
	Religious fraternity	-
	Traditional healers	-
	Youth Formations	-
	CBO's	-
	Pensioners	-
	Women and elderly	-
11	Traditional healer	Majosefa nkoko
	SGB	Wandile mzozyana
	Elderly people	Mrs p nobadina
	Traditional leaders	Mr l lecheko
	Women	Mrs momo
	Youth	Lungile sphamla
	Ward 11 disabled forum	Mr t. Tsoho
	Technical operators	Mr leballo
	Ward .com	Rs n mabindisa
12	C.P.F	Mr t. Monaheng
	Clinic committee	-
	Home base carers	Miss p.ntlai
	Siyanakekela	Mr Sekumpana
	Bathehi Ba Kgotso	Mrs Klaas

	Nkau Youth Organisation	Mrs Mr Lewatle
	Khubetsoana Drop Inn Centre	Mrs Mpopo
	Banoyolo Old Age	Mrs Skoateng
	Ziphilise Crop	Mr Lecheko
	Ward 12 Disabled Forum	Mrs Mahlompho Manyokole
	Technical Operators	Mr Phangwa
	Sgb's	Mrs Khotseng
	Subheadmen	Mr Sam Moshoeshoe
	Women	Mrs Makemelo Nkejane
	Youth	Mr Tshwarelo Motsoko
13	Ward Com	Mr Nnete Mpopo
	Clinic Committee	Lebaka Tenene
	Community Health Worker	Nthatisi Makoro
	Community Policing Forum	Thapelo Motoboli
	SMMES & Co-operative	Padi Ntsolo
	NPO & NGO	Mohatseli Motoboli
	Livestock	Morake Ntlhanakoe
	Tourism	Tshepo Lesholu
	Disability	Mohato Moshoeshoe
	Youth	Tsheliso Letsatsi

	EPWP	Ethel S Gugushe, Matshepo Setsubi, Mokete Maome
14	Traditional leaders Headman Thabachicha	079 126 2209 (Chief Lebenya)
	Moiketsi Reserve Headman	076 246 0314 (Mr Mothibisi)
	Bakoena Trust	076 551 1660 (Mr. Molutswane)
	Farmers Association	072 705 9031 (Mr. Raphoto)
	Roahang Anti Stock Theft	083 571 9514 (Mncedisi Mbobo)
	Clinic Committee	072 797 9177 (J. Mohale)
	Community Police Forum	076 630 4070 (Phori Mabusetsi)
	Community Health Workers	072 528 0799 (M. Raphoto)
	Lekhotla La Toka (Human Rights)	079 313 7168 ( )
	Traditional Healers	081 844 4180 ( Miss Molefe)
	School Governing Body	083 969 9855/082 935 2835 ( Teboho Kgofu)
	Co-Operatives	079 771 8436 (P. Lebenya)
	Youth Forum	072 402 6107
	Mature Reserve	M Msuthwana
	Circuit Manager	Mr Molotsi
15	Makgokgoma permaculture	Lomile Morai
	World vision NGO	Mamakgowa Maputle
	Philisane Ngo	Mamotshabi Morai

	Sinethemba NPO	Liziwe Nongalo
	Ward 15 Youth foruma	Nolungisani
	Bakoena trust	Mokgeseng Morai
	Umlimi	Mr mazinyo
	Business Forum	Matlhwekiso Lebakeng
	Drankensburg Taxi Association	Makhukhwana maketela
	Community Policing forum	Telang Morai
	Sports forum	Noncedile Baba
	Environmental health	Mamaello Hoffman
16	Traditional leaders	078 657 4644
	Health	076 530 4834
	NGO'S	076 478 3603
	Youth forum	079 283 4804
	Farmers	063 824 4740
	Education	083 499 9945
	Agriculture	073 266 3675
	Social development	060 438 9944
	Home affairs	082 672 3700
	Traditional	073 359 0058
17	School Governing Boards(SGB)	073 4490 100
	Churches	072 674 0950

	Association	076 674 4131
	Business	076 332 3371
	Youth forum	073 071 8335
	CPF	079 919 1191
18	Transport Forum	Mr. Mpendulo Rwairwai – 082 710 5632
	Retired Teachers Association	Mr. E.Z Matandela – 071 617 4570
	NGO NPO	Mrs. Nyokana – 076 022 6515
19	Department of Health	Mr S. 060 566 1003
	Social Development	Ms K. Ntabeni 039 737 9108
	Department of Education	Mr S. Gunkel 072 216 8227
	Department of Home Affairs	Mr D. Mariwana 039 737 4208
	SASSA	Mr Sibisi 072 132 0363
	Saps	Mr N. Lungu 071 475 2253
	Correctional Service	Mr J. Phamotse
	Department of Justice	Mr M. Zibane 082 953 0376
	EMRS	Mr Makitela 083 348 6304

	Elderly Forum	Mrs B. Rooi 073 386 7409
	Youth Forum	Mr Kopano 079 429 9214
	Matatiele Concerned Business	Mr P. Coetzee 073 213 7837
	CFA	Mr T. Kirk 083 682 1768
	Matatiele Rate Payers Assassination	Mr N. Shaik 073 179 4781
	Matatiele Business Chamber	Mr Z. M 083 368 9841
	Department of Health	Mr S. 060 566 1003
	Social Development	Ms K. Ntabeni 039 737 9108
20	Youth Forum	0614153010
	Department of Justice	0829530376
	Social Worker	0764580877
	Mochochonono White Door Centre	0732201332
	ANDM Health Services	0716042315
	Thembaletu Field Worker	0732674429
	Makabongwe Lunch on Club	0727461590
	Department of Home Affairs	0826723700

	Masibumbane Hawkers Association	0734972951
	Field Worker Mechochonono	0712146009
	Business Chamber	0767249441
	Circuit Manager Dept of Education	0722168227
	Sector Commander & Crime Intelligence	0734587549
	SPU Department of Education	0737581216
	Department of Health	0605661003
	Development and Planning	0647555138
	Community Policing Forum	Mr. Scwebu :0724025393
	Ward Councillor	Ward Councillor :0760791104
22	Mahaqase Fobane	082 096 3218
	Mokhibo – Mangolong	078 198 1821
	Msino - Mangolong	078 841 4837
	Velabahleke – Fobane	073 325 5146
	Inciyo - Matolweni	076 711 9146
23	Farmers Associations	Mr M Lebelo 0833310571
	Church Organisation	Mr T.Tame 0737373079
	Clinic Committee	Mr Z. Ngcizela 0767055948
	Transport Association	Mr. T. Mbobo

	Traditional Leaders	Mr .L. Lebenya 0732394958
	Traditional Healers	Mrs. M. Ponya
	SGBS	Mss. T. Mahase 0794518104
	Ward Committees	Mrs.S.B. Sholoko 0713546404
	Youth Forum	Mr. M. Phaketsi 0838597485
	Womens Forum	Mrs. M . Sephule 0765585628
	Elderly Forum	Mss. M. Phaketsi 0734042862
	Disability Forum	Mr . T. Majiyezi 0827093656
	Matumelo Monyake ( Women's forum)	
25	MR Esau Tshidiso (Religious organizations)	0818421443
	Mr Tyapile Masoka (ederly forum)	0726922852
	Mr Bubele Zongolo (Busines Forum)	0735287282
	Mrs Sauli Zoleka (NGO's)	0728109040
	Lucky khakane (Youth Forum)	0710831411
	Mrs Jafta (Preschools)	0796180983
	Mr Hloaisi J ( schools)	0725142366
	Mr S.Lepheana (traditional leaders)	0839599901



	Mamotebang Lepheana (traditional doctors)	0721877902
	Seisa Moruri (farmers)	0825353454
	Nocavary Gcali (health)	0797817040
	Zondiwe Peter (people living with disabilities)	0833295346
26	Traditional Leader- Chief Sibi	0712875767
	Traditional Leader- Cheief Makhoba	0793059074
	Senenjongo Luncheon	0711352464
	Thusanang Organisation	0839977767
	Imfuyo Farmers Association	0833805698
	Disability Forum	0734507515
	Marta veteran teachers	0718170972
	Elders Forum	0799337047
	Youth Forum	0710102132
	Council of churches	0722398753

Source: Community Based Planning Program (Data Collection)

Table 29: Stakeholder within Municipality

## 11. Social Challenges within Municipality

The table below highlights the social challenges, which are experienced within the municipality. The challenges, which are experienced, range from substance abuse to physical abuse and criminal activities. Many of the experienced social challenges can be eradicated through effective literacy and improving the income earning potential of people.

WARD NUMBER	CHALLENGES IDENTIFIED	AFFECTED AREAS	IMPACT
1	Alcohol and drugs abuse	Maluti township and motsekuwa	Alcohol and substance abuse is on the rise, especially among the youth. It is also believed to be the driver of most criminal and violent activities in the ward.
	Unemployment	Ward 1	There are limited economic activities in the ward, thus most young people are not working, being unable to earn a living
	High number of illegal immigrants	Ward 1	This has put pressure on access to services, including land for building houses
2	Crime	All villages	Physical and emotional reactions, people live in fear
	Stock theft	All villages	Caused poverty amongst the communities
	Alcohol and drug abuse	All villages	Lead to mental imbalance to consumers

			Conflicts leading to murder Users do house breaking
	Identity Documents	All villages	Affect children at schools People don't get job opportunities
3	Crime	All villages	Bad
	Alcohol abuse	Masakala and tsepisong	Bad
	Unemployment	All villages	Bad, it increases the crime rate.
	Women abuse	Madimong	Bad
	High tb rate	All villages	Bad
	Rape	All villages	Bad
4	Rape	Tiping	No peace
	Crime (Robberies)	Ward as a whole	Robberies take place frequently,
	Identity Documents	Ward as a whole	Foreigners flocked in a village with no Ids. Children with no birth certificates
	Stock theft	Ward as a whole	Detrimental to the farming activities
5	Alcohol abuse	All villages	Increase the number of school dropouts in the area and it increases violence
	Substance Abuse	All villages	Increases Crime Rate
	Stock theft	All villages	Detrimental to the farming activities and to the stock owners

	Domestic violence	All villages	Female and child abuse
	Rape	All villages	Female Abuse
	Drug abuse	All villages	Increase the number of school dropouts in the area and it increases violence
6	Crime (Rape, housebreaking)	All villages	No peace
	Stock theft	Whole ward	Bad – the municipality and SAPS are not assisting with this issue
	Immigrants without proper documentation.	Khoapa	Learners at School with no Documents
	No High School	In Nine Villages	Children drop out early at School
	Drug Abuse	All Villages	Children drop out early at school
	Early Child Initiation	All Villages	Quarrelling amongst learners at School and early dropouts at school.
	Stock theft	All villages	Stock theft has a negative impact on both stock owners and the community in general as people end up being killed
7	Alcohol Abuse and drug abuse	Whole Ward	Inability to control intake Loss of respect
	Teenage pregnancy	Whole Ward	Leads to school dropout

	Crime (Housebreaking)	Whole ward	House breaking leaves people in fear
8	Stock Theft	All villages	Detrimental to the farming activities
	Rape	All villages	Has psychological impacts to old people and children
	CRIME (Alcohol Abuse, Drugs) shebeens are all over the ward	All villages	Increased number of dropouts at school.
	BURGLARY	All villages	Sometimes, there is no peace
	Alcohol and drug abuse	All villages	Increased number of dropouts at school.
9	Stock theft	Mahangu, Matiase, Mphotshongweni, Mbombo, Khashule, Manderstone	People are often killed in the crossfire
	House breaking	Mahangu, Mphotshongweni, Afsondering	Loss of property and valuables
	Drugs- alcohol abuse	Mahangu, Mphotshonweni, Afsondering	High dropout rates
	Teenage pregnancy	All Villages	High dropout rates
	Absence of Birth certificates and ID'S	All villages	There are children and adults Inability to access social services
10	Crime	All villages	High dropout rate
	Rape	All villages	Children and old people are the major victims

	Stock theft	All villages	Victims are left stranded as little or no assistance is provided by SAPS
	Drug and alcohol abuse	Lunda	High dropout rates
	Shebeens	All villages	Peoples houses are converted to run as shebeens
11	High rate of crime	All villages in the ward	Lack of trust to the SAPS by the community
	High rape Substance Abuse Lack Of Employment	Mabua, Madlangala Mapfontein	Far away Police Station results to other crimes are not being reported
	Stock Theft	Madlangala Nkonoane Tsenola	Stock theft has a negative impact to both stock owners and the community in general, people end up being killed.
	Teenage pregnancy	All villages	This results to school drop-outs
12	High rate of crime Substance abuse and drugs	All villages in the ward	Lack of trust to the SAPS by the community Lack of employment and youth empowerment
	High rape	Nkau,Sekhulumi,Queensmercy Sekhutlong And Khubetswana	Due to the police station being far away some offences are not reported by the victims
	Stock Theft	Sera,Nkau,Sekhutlong,Mafasesa	Stock theft has a negative impact to both

			stock owners and the community in general, people end up being killed.
13	HIGH Drugs abuse – Glue, Dagga to name the few	Ward 13	Bad
	There are many drinking spots that results to alcohol abuse	All Villages	Affects the community as a whole
	Crime – Stock Theft, House robberies	All villages	Affects the community as whole
14	Drug abuse	Mapoleseng and Nicefield	School kids are drugs victims
	Stock theft	Whole Ward 14	Remains negative to the stock owners, and its detrimental to the farming activities.
	House breaking	Letlapeng and Nicefield	Unsafe lives, sometimes there is no peace
	Human abuse, rape and Crime	Moiketsi	Five women were raped and 2 Men were killed
15	Stock Theft	All Villages	Stock theft has a negative impact to both stock owners and the community in general, people end up being killed.
	Teenage Pregnancy	All Villages	Teenagers leave school and end up not

			completing their education. Some get married at a young age. This has increased the dependency on social grants
	Identity Documents and birth certificates	All villages	Most children in the ward have no birth certificate, mainly because their parents also have no ID's. Hence are unable to get ID'S for their children.
16	Alcohol Abuse	All Villages	Unlawful actions
	Murder And Assault	All Villages	Tensions in the community
	Rape	All Villages	Threatening female members of the community
	Old People And Children Without Identity Document	All Villages	Denying the rights of the people, community not being able to access resources in the state.
	Bursaries	All Villages	Not accessible, youth not being to access tertiary education.
17	Alcohol and substance Abuse	All Villages	The rate is high among the youth. Others leave school without completing.

	House Breakings	All Villages	It's a common occurrence in all the villages, causing community to live in fear.
	Stock Theft	All Villages	Has a bad impact on livestock owners and community as a whole.
18	Stock Theft	All Villages	Causes unrest in the community, livestock owners incur loses and most animals are not recovered
	Rape	All Villages	Unsafe community, No peace
	Drugs and Alcohol	All Villages	Crime Rate
	Unemployed	All Villages	People move to other places
	Identity Documents	All Villages	Dropouts at school, No accessibility to Grants Unemployment
19	Substance Abuse	North End	Prevalent, especially alcohol abuse amongst the youth
	School Drop outs	North End	
	Unemployment	All	Crime/ Substance Abuse
	Housing	North End Central	Limited houses, people needs rental accommodation and those needing to buy houses.
20	High rate of crime	Harry gwala park	Bad

	Alcohol abuse and drugs Unemployment		
	High rate of crime Alcohol abuse Unemployment	Harry Gwala EXT	Bad
	High rate of crime Alcohol abuse Unemployment	Itsokolelele	Bad
	High rate of crime Alcohol abuse unemployment	Njongweville	Bad
	High rate of crime Alcohol abuse unemployment	Njongweville EXT	Bad
	Drinking spots (Shebeens) These drinking spots are ran in people's household.	Harry Gwala Ext, Njongoville Ext and Itsokolele	Bad
	Teenage Pregnancy	Entire ward.	Suffer health,social and emotional problems.
	Alcohol Abuse	Entire ward	Inability to control intake loss of respect.
	High rate of crime (House Breaking, Rape, Stock Theft, Drug Abuse)	Entire ward.	Physical and emotional reactions. Unemployment;
22	Alcohol abuse	Elukholweni Epiphany, Phalane	High alcohol intake usually leads to recklessness and sexual abuse; loss of respect
	Crime	Elukolweni	Fear in residents



	Suicide	Upper Mkemane	A need for awareness campaigns to address this issue
	Drug abuse	All villages	High dropout rates and unemployment
23	Stock theft	All villages	Leaves victims vulnerable as the issue is not dealt with by SAPS
	House breaking	All villages	Loss of property
	Drug and alcohol abuse	All villages	Assault, increase in school dropout rates,
24	Drugs and alcohol abuse	Mdeni, Zingcuka	
	Crime	Purutle	
25	Tarvens open 24/7	All villages	Affect communities negatively.
	House breaking, killing people with guns (MURDER)	Ned , Newstance Khauoe, Jabavu	People live in fear, CPF not functioning
	Stock Theft	All villages	Live- stock being stolen and people get attacked and killed during such instances
	Suicides	All villages	There are incidents of suicides in the ward over the past 3 years, raising each year.
26	High Teenage Pregnancies	All Villages	Starvation and Unemployment.
	Unemployment	All Villages	Committing crime

	Substance Abuse	All Villages	Destroying Future Of New Generation
	HIV/Aids		
	Migrant And Refuges	All Villages	Breaking The Law Of The Country
	Network Cable Theft	Cedarville	Offline / Network / Communication
	Stock theft	All Villages/areas/farms	Decreasing the Improvement of the Economy
	Job Creation	All Villages	Invitation Of Investors

Source: Community Based Planning Program (Data Collection)

Table 30: Social Challenges within Ward

## 12. Financial Implications

This section outlines projects planned for the next three (3) years within the municipality, mostly drawing projects from the IDP priorities. The section also highlights financial implications over the three (3) year time frame.

### 12.1. Five Year Capital Plans

This section outlines the projects planned for 2018/19 and the three-year capital projects. The projects have been selected in co-ordination with the IDP process and ensures the alignment as per the latest IDP which is currently been considered for adoption.

IDP REFERENCE	OBJECTIVE	ANNUAL TARGET	PROJECT NAME	WARD	BUDGET		
					2018/2019	2019/2020	2020/2021
P1G0102.01.1	To Improve the provision basic services to rural and urban communities in the municipality	95% construction of T13-Zwelitsha access road completed by 30 June 2019	Construction of 3 KM T13-Zwelitsha Access Road	8	R 1,976,196	R 2,866,693.00	R0.00
P1G0102.01.2	To Improve the provision basic services to rural and urban communities in the municipality	95% construction of Epiphany access road completed by 30 June 2019	Construction of 8.6 Km Epiphany Access Road	22	R 3,170,212	R 4,114,036.00	R0.00
P1G0102.01.3	To Improve the provision basic services to rural and urban communities in the municipality	95% Construction of Nomgavu access road completed by 30 June 2019	Construction of 4 Km Nomgavu Access Road(Mnyamaneni)	18	R 2,195,983	R 189,644.00	R0.00
P1G0102.01.4	To Improve the provision basic services to rural and urban communities in the municipality	100% construction of Bustula via Taung access road completed by 30 June 2019	Construction of 2.5 Km Butsula via Taung to Pre-School Access Road	6	R 276 563.00	-	R0.00
P1G0102.01.5	To Improve the provision basic services to rural and urban communities in the municipality	100% Construction of Vikinduku access road completed by 30 June 2019	Construction of 4 Km Vikinduku Access Road	5	R 379 713.00	-	R0.00
P1G0102.01.6	To Improve the provision basic services to rural and urban communities in the municipality	100% construction of Ngcwengane-Bomvini access road completed by 30 June 2019	Construction of 2.5 Km Ngcwengane- Bomvini Access Road (requires EIA)	7	R 289 427.00	-	R0.00
P1G0102.01.7	To Improve the provision basic services to rural and urban communities in the municipality	100% construction of Gudlintaba access road completed by 30 June 2019	Construction of 3.2 Km Gudlintaba Access Road	9	R 327 843.00	-	R0.00

IDP REFERENCE	OBJECTIVE	ANNUAL TARGET	PROJECT NAME	WARD	BUDGET		
					2018/2019	2019/2020	2020/2021
P1G0102.01.8	To Improve the provision basic services to rural and urban communities in the municipality	100% Construction Sijoka access road competed by 30 June 2019	Construction of 6.5 Km Sijoka Access Road	10	R 467,280	-	R0.00
P1G0102.01	To Improve the provision basic services to rural and urban communities in the municipality	100% Construction of Msukeni access road competed by 30 June 2020	Construction of Msukeni Access Road	21	R0	R3 000 000.00	R 1 000 000
P1G103.01	To improve access to sports and recreational facilities in rural and urban areas within the municipality	95% construction of Matatiele sport Centre completed by 30 June 2019	Construction of 6400m2 Matatiele Sport Centre	20	R 8 000 000.00	R8 000 000	R0.00
P1G103.02	improve access to sports facilities in rural and urban areas in the municipality by 2022	95% Construction of Cedarville Sport Centre completed by 30 June 2019	Construction of 6400m2 Cedarville Sport Centre	26	R 11 200 001.00	R 2,799,999	R0.00
P1G102.02.1	To Improve the provision basic services to rural and urban communities in the municipality	95% construction of Mountain View Internal Streets completed by 30 June 2019	Construction of 2km Mountain View Internal Streets in Ward 20.	20	R 2 100 000.00	-	R0.00
P1G102.02.2	To Improve the provision basic services to rural and urban communities in the municipality	70% construction of Matatiele CBD Internal Streets–Phase 2 completed by 30 June 2019	Construction of a.5,1 Km Matatiele CBD Internal Streets - Phase 2 in Ward 19	19	R 10 069 385.00	R 10,000,000	R0.00
P1G0102.02.1	To maintain municipal infrastructure and public amenities	80% Construction of Ngcwengane Bridge completed by 30 June 2019	Construction of 14m Ngcwengane Bridge	7	R 2 500 000.00	R 3,100,000.00	
P1G0102.02.2	To maintain municipal infrastructure and public amenities	80% Construction of Freystata Bridge completed by 30 June 2019	Construction of 26M Freystata Bridge (requires EIA)	15	R 2 520 000.00	R 3,000,000.00	R0.00
P1G0102.02.3	To maintain municipal infrastructure and public amenities	80% Construction of Nomgavu Bridge completed by 30 June 2019	Construction of 24m Nomgavu Bridge	18	R 3 088 894	R 2,000,000	R0.00
P1G0102.04	.To Improve the provision basic services to rural and urban communities in the municipality	Source funding from CoGTA for Cedarville Internal Streets Phase 3 by 30 June 2019	Planning for a 5Km Cedarville Internal Streets –Phase 3	26	R 500 000.00	R12,000,000	R0.00

IDP REFERENCE	OBJECTIVE	ANNUAL TARGET	PROJECT NAME	WARD	BUDGET		
					2018/2019	2019/2020	2020/2021
	.To Improve the provision basic services to rural and urban communities in the municipality	Source funding from CoGTA for Maluti Internal streets- Phase 4 by 30 June 2019	Planning for 5 Km of Maluti Internal Streets –Phase 4	1	R 500 000.00	R 17,000,000.00	R0.00
	.To Improve the provision basic services to rural and urban communities in the municipality	Source funding from CoGTA for Khoapa to Maluti Clinic Walkways by 30 June 2019	Planning for Khoapa to Maluti Clinic walkways	6	R 500 000.00	R 3,975,000.00	R0.00
	To maintain municipal infrastructure and public amenities	Source of funding from CoGTA for Mahangu bridge by 30 June 2019	Planning for a 22m Mahangu Bridge	9	R 500 000.00	R 3,000,000	R0.00
P1G0102.05	To Improve the provision basic services to rural and urban communities in the municipality	Install 300m of concrete storm water pipes by 30 June 2019	Installation of 300m of Concrete storm water in Maluti, Cedarville and Matatiele	26, 19, 20,01	Nil	Nil	Nil
P1G0102.06	To Improve the provision basic services to rural and urban communities in the municipality	Patch 60000m <sup>2</sup> of potholes by 30 June 2019	600m <sup>2</sup> of Potholes in Matatiele CBD, Maluti and Cedarville	26, 19, 20,01	Nil	Nil	Nil
P1G0102.07	To Improve the provision basic services to rural and urban communities in the municipality	Install 2000m of kerbing and channelling by 30 June 2019	2000m of Kerbing and Channelling in ward 1, 19,20 and 26	26, 19, 20,01	Nil	Nil	Nil
P1G0102.08	To Improve the provision basic services to rural and urban communities in the municipality	3000m of drains excavations by 30 June 2018	3000m of Drainage excavations in Maluti, Cedarville and Matatiele	26, 19, 20,01	Nil	Nil	Nil
P1G0102.09	To Improve the provision basic services to rural and urban communities in the municipality	Patch 9000m <sup>2</sup> of verge tarring by 30 June 2019	900m <sup>2</sup> Verge tarring in Matatiele, Maluti, and Cedarville towns	26, 19, 20,01	Nil	Nil	Nil
P1G102.01.19	To Improve the provision basic services to rural and urban communities in the municipality	Procure materials for maintenance activities by 30 June 2019	Acquisition of maintenance materials for Matatiele, Maluti and Cedarville	26, 19, 20,01	R 2 500 00.00	R0.00	R0.00
P1G0102.10.1	To Improve the provision basic services to rural and urban communities in the municipality	Maintain and rehabilitate 1.5 Km of Linotsing access road by 30 September 2018	Maintenance and rehabilitation of 1,5 Km Linosting access road	24	Nil	Nil	Nil

IDP REFERENCE	OBJECTIVE	ANNUAL TARGET	PROJECT NAME	WARD	BUDGET		
					2018/2019	2019/2020	2020/2021
P1G0102.10.2	To Improve the provision basic services to rural and urban communities in the municipality	Maintain and rehabilitate 4.2 Km of Magonqolweni access road by 30 December 2018	Maintenance and rehabilitation of 4.2 Km Magonqolweni access road	10	Nil	Nil	Nil
P1G0102.10.3	To Improve the provision basic services to rural and urban communities in the municipality	Maintain and rehabilitate 2.6 KMs of Thotaneng access road by 30 December 2018	Maintenance and rehabilitation of a 2.6 Kms Thotaneng access road	11	Nil	Nil	Nil
P1G0102.10.4	To Improve the provision basic services to rural and urban communities in the municipality	Maintain and rehabilitate 3.2 KMs of Mangopeng access road by 30 June 2019	Maintenance and rehabilitation of 3.2 KM'S mangopeng access road	14	Nil	Nil	Nil
P1G0105.04	To maintain municipal infrastructure and public amenities	Maintain and rehabilitate 10m of Mafube Culvert Bridge by 30 June 2019	Maintenance and rehabilitation of a 10m Mafube Culvert Bridge	7	R 255 000.00	Nil	Nil
P1G0105.05	To maintain municipal infrastructure and public amenities	Maintain and rehabilitate 15m of Sekutlong bridge by 30 June 2019	Maintenance and rehabilitation of a 15m Sekutlong Bridge	23	R 255 000.00	Nil	Nil
P5G08019.01	To provide a healthy, safe, secure and productive work environment	Provide 55 Staff members with necessary protective uniform by 30 June 2019	Acquisition of protective clothing for POMU staff	N/A	R 500 000.00	R0.00	Nil
	To ensure full compliance with legislative requirements of MFMA, MPRA and financial relevant regulations and national treasury guides and reforms to improve financial management and its viability.	Release final retention for Sijoka access road by 30 June 2019	Construction of 6.5 Km Sijoka AR	10	R 467 280.00	Nil	R0.00
	To ensure full compliance with legislative requirements of MFMA, MPRA and financial relevant regulations and national treasury guides and reforms to improve financial management and its viability.	To release final retention for Lagrange Pedestrian bridge by 30 June 2019	Construction of a 30m Lagrange Pedestrian Bridge	07	R 101 560.00	Nil	R0.00

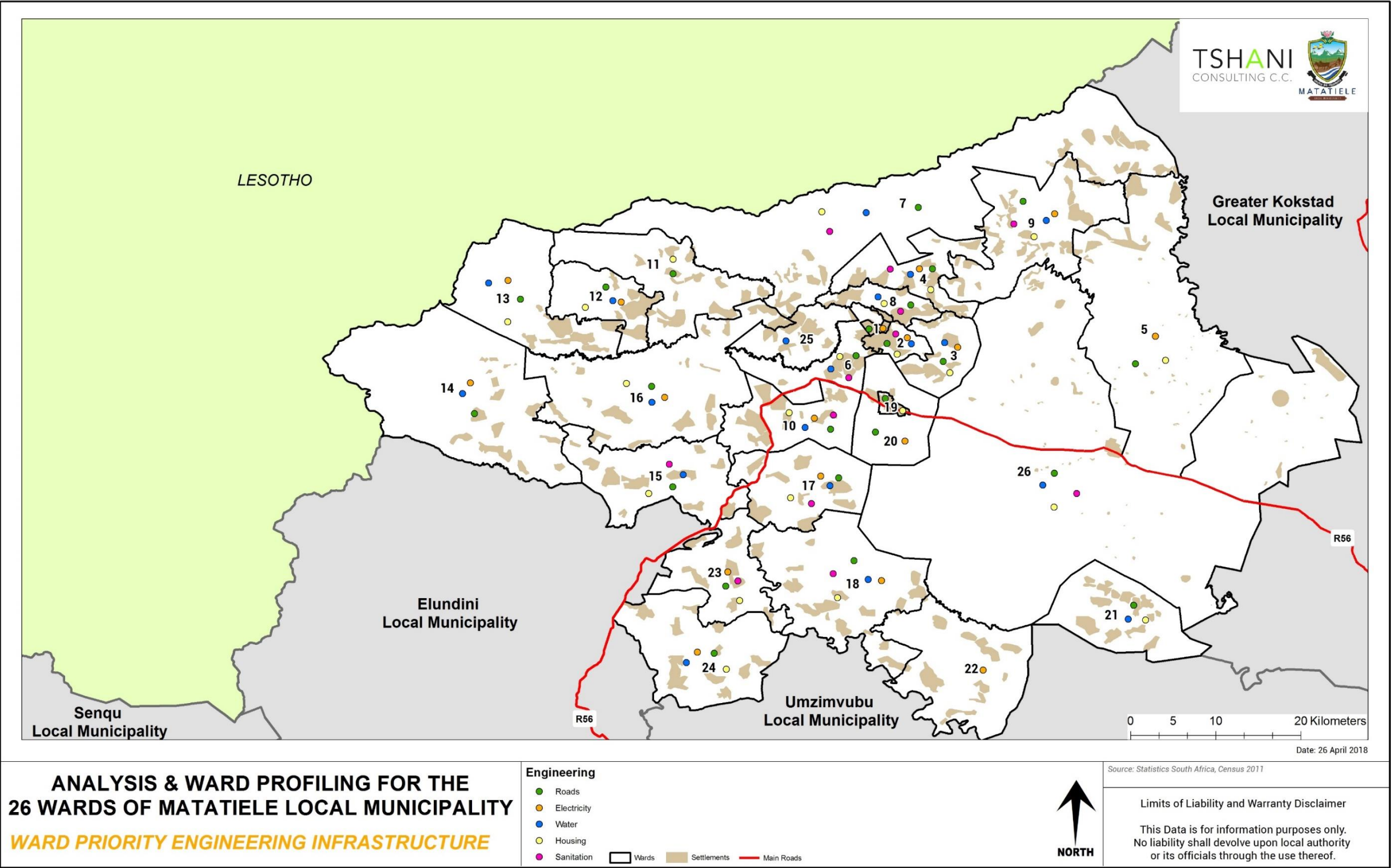
Source: IDP 2017/18

Table 31: Three year Capital Expenditure

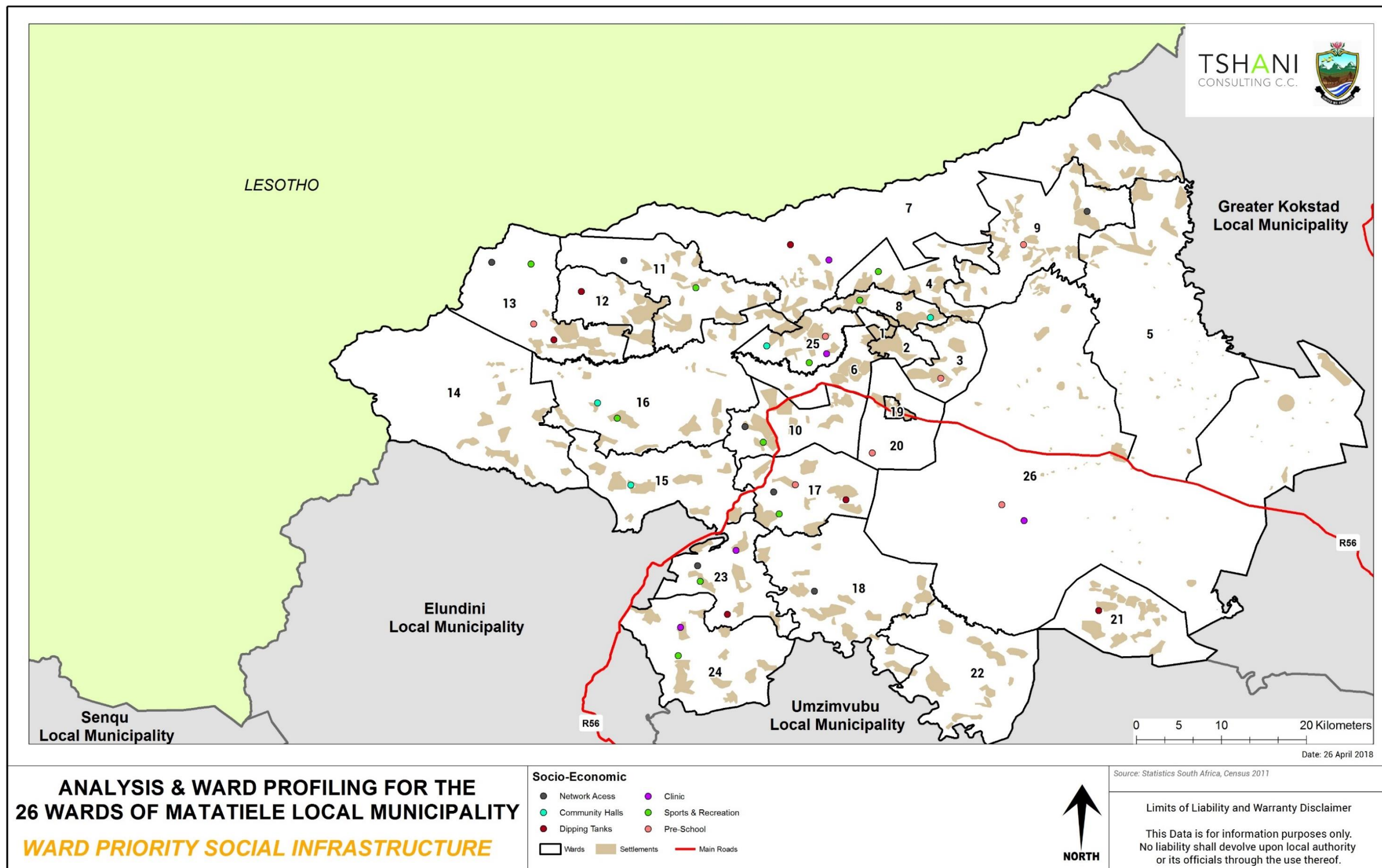


13. Ward Priority Plans

The projects which have been identified in the plans below are as per Ward Priorities from the Community Based Planning Program 2017.



Plan 14: Wardc Prioriti for Engineering Infrastructure



Plan 15: Ward Priority for Social Infrastructure



## 14. Comparisons and Similarities

The 26 wards within MLM are unique to each other. Majority of Wards within MLM are characterised by high levels of dependency. All other wards receive child support grants as well as foster care Grants, Food Parcels etc. MLM also has a very high number of indigent beneficiaries. The highest number of beneficiaries was in Ward 20 and amounted to 885 beneficiaries. Other wards which had a high number of beneficiaries included wards 5, 9, 12, 14, 18, 22, 23, 24 and 26. The lowest number of beneficiaries was in Ward 4 and amounted to 49.

It was recorded that a total of 69 344 learners attended educational facilities within MLM. The highest number of these learners were from Wards 1, 4, 10, 11 and 25 – all having more than 3000 learners within the wards. Churches remain a significant social facility within the 26 wards. Wards 5, 17, 23 and 24 have more than 10 churches located in various villages. The rest of the wards have less than 10 churches and Wards, 1, 16 and 20 have less than 5 churches. Health care facilities are severely lacking in the municipality as a whole. The best serviced Ward is ward 19 with 8 Health Care facilities, all other wards have less than 5 facilities.

In 2016, the Matatiele Local Municipality achieved an annual growth rate of 0.49% which is a slightly higher GDP growth than the Eastern Cape Province's 0.25%, but is higher than that of South Africa, where the 2016 GDP growth rate was 0.28%. The community services sector is the largest contributor in MLM accounting for R 1.24 billion or 38.1% of the total GVA in the local municipality's economy. The range of economic activities within the wards are very similar. They are characterised by Taverns and Spaza Shops. The wards which have higher order economic activities include Ward 5 (Hardware and supermarkets), Ward 9 (Brick Making), Ward 12 (Welding), Ward 19 (Vehicle Outlets) and ward 26 (Electrical, Building material, salons etc). The wards with more economic activities are more "urban" in nature.

Tourism in MLM is undercapitalised. Wards 1, 2, 3, 13, 14, 19, 24 and 26 have availability of accommodation facilities in the form of B&B's, Guest Houses and Chalets. Other Ward have insufficient accommodation facilities. Tourism attraction can be found in the form of hiking trails in wards 11 and 12. Higher order tourism activities such as attraction landmark sites, nature reserves, camping resorts can be found in wards 13, 14, 18, 19, 20, 24 and 26. It is to be noted that undeveloped attraction sites are present in Ward 18.

It is noted that most wards produce agriculture and livestock. Majority if wards use their produce for subsistence purposes. Wards 3, 4, 6, 7, 9, 10, 12, 13, 17, 25 and 26 are the only wards producing for commercial purposes. Wards 18, 22 and 26 are the only Wards which contain arable land which is suitable for moderate crop production. All other other wards fall within Classes 5 and 8 which are regarded as non-arable classes of land and are better suited for wildlife and forestry.

Most wards produce products for selling to the community. All wards except 19 and 20 produce agricultural produce and livestock for subsistence and commercial purposes. It is to be noted that some wards are also involved in higher order production and value add activities. These wards include Ward 1, 4, 3, 15, 17, 21 (Crafts), Ward 2, 5, 6, 9 (Sewing clothing for sale), Ward 4, 22, 25 (Bricks), Ward 5, 9, 11, 12, 13, 14 (Wool + Fur), Ward 11, 12, (Animal Skin), Ward 12, 25, 26 (Milk+ Dairy), Ward 17 (Wire), Ward 25 (Sand).

Wards 1, 19, 20 and 26 have the highest level of access to waste removal services with more than 1000 people having access within his ward and all other wards having less than 1000 people having access. The lowest level of access to waste removal are in Wards 9, 8, 6, 10 17, 18, 14 and 24 with less than 100 people having access.

Wards 13, 11, 26, 6, 1, 2, 19, 20, 25 have the highest access to piped water with more than 2500 people having access within his ward. All other wards have less than 2500 people having access. The lowest level of access to piped water are in Wards 9, 16 and 24 with less than 100 people having access.

Wards 19, 20 and 26 experience the highest levels of sanitation within MLM with over 1000 people having access. The lowest level of access to flush toilets are in Wards 9, 10, 16, 24, 23, 18 and 22 with less than 50 people having access.

## 15. Conclusion

The municipal overview clearly articulates that there are a range of challenges as well as opportunities which face the municipality. The research conducted concludes that the population within the municipality is indeed youthful and the working-class bracket need further education and training. Employment levels are relatively low and does not speak positively to the employable candidates within the MLM. The municipality is mainly rural, with wards 19, 1, 20 and 26 having urban characteristics. The levels of service in wards 19, 1, 20 and 26 are relatively high as compared to the rest of the municipality. Several projects have been identified for the municipality and prioritisation needs to be given consideration in order to correctly allocate budgets.

It needs to be stressed that the ward-based plans are merely an overall profile for the municipality and further research and feasibility studies will need to be conducted in order to realise the identified priorities. The ward-based plans need to be continuously updated to ensure that information remains current and relevant.